

WW-7
8-30-06



West Virginia Department of Environmental Protection
Office of Oil and Gas
WELL LOCATION FORM: GPS

API: 47-051-00623 WELL NO.: Dobbs 5

FARM NAME: Kerns

RESPONSIBLE PARTY NAME: Erika Whetstone

COUNTY: Marshall DISTRICT: Liberty

QUADRANGLE: Cameron

SURFACE OWNER: Danny R & Frances V Kerns Ests

ROYALTY OWNER: _____

UTM GPS NORTHING: 4,405,735.022 Meters

UTM GPS EASTING: 530,915.617 Meters GPS ELEVATION: 334.856 Meters (1103')

The Responsible Party named above has chosen to submit GPS coordinates in lieu of preparing a new well location plat for a plugging permit or assigned API number on the above well. The Office of Oil and Gas will not accept GPS coordinates that do not meet the following requirements:

- Datum: NAD 1983, Zone: 17 North, Coordinate Units: meters, Altitude: height above mean sea level (MSL) – meters.
- Accuracy to Datum – 3.05 meters
- Data Collection Method:
 Survey grade GPS : Post Processed Differential
 Real-Time Differential _____
 Mapping Grade GPS _____ : Post Processed Differential _____
 Real-Time Differential _____
- Letter size copy of the topography map showing the well location.**

RECEIVED
Office of Oil and Gas
MAY 8 2019
WV Department of
Environmental Protection

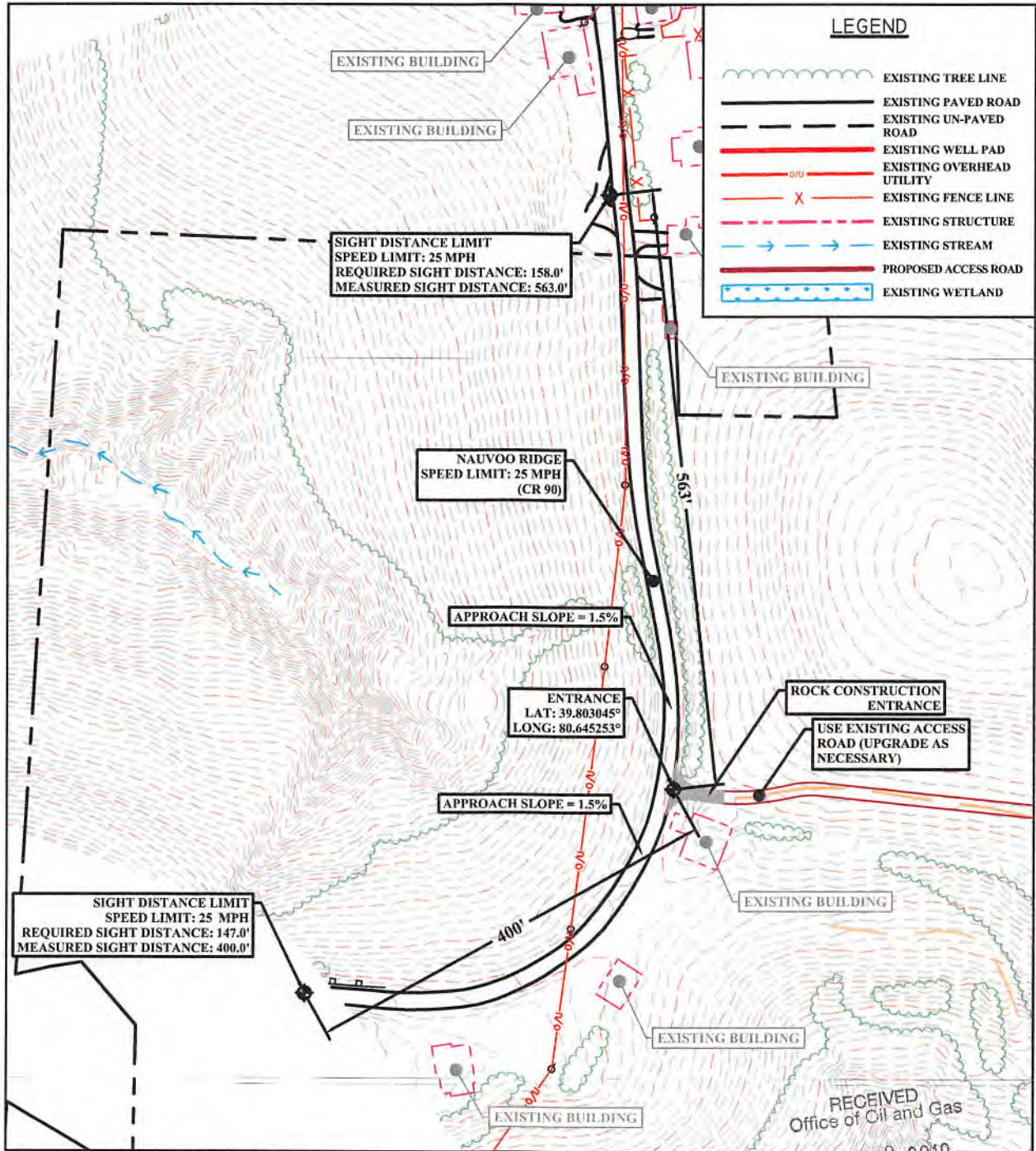
I the undersigned, hereby certify this data is correct to the best of my knowledge and belief and shows all the information required by law and the regulations issued and prescribed by the Office of Oil and Gas.

Erika Whetstone
Signature

Permitting Manager
Title

5/6/19
Date





THIS PLAN IS FOR THE PLUGGING OF AN EXISTING WELL. ENTIRE LENGTH OF ACCESS IS EXISTING WELL ROAD. ROCK WILL BE USED WHERE NECESSARY.

WV Department of Environmental Protection

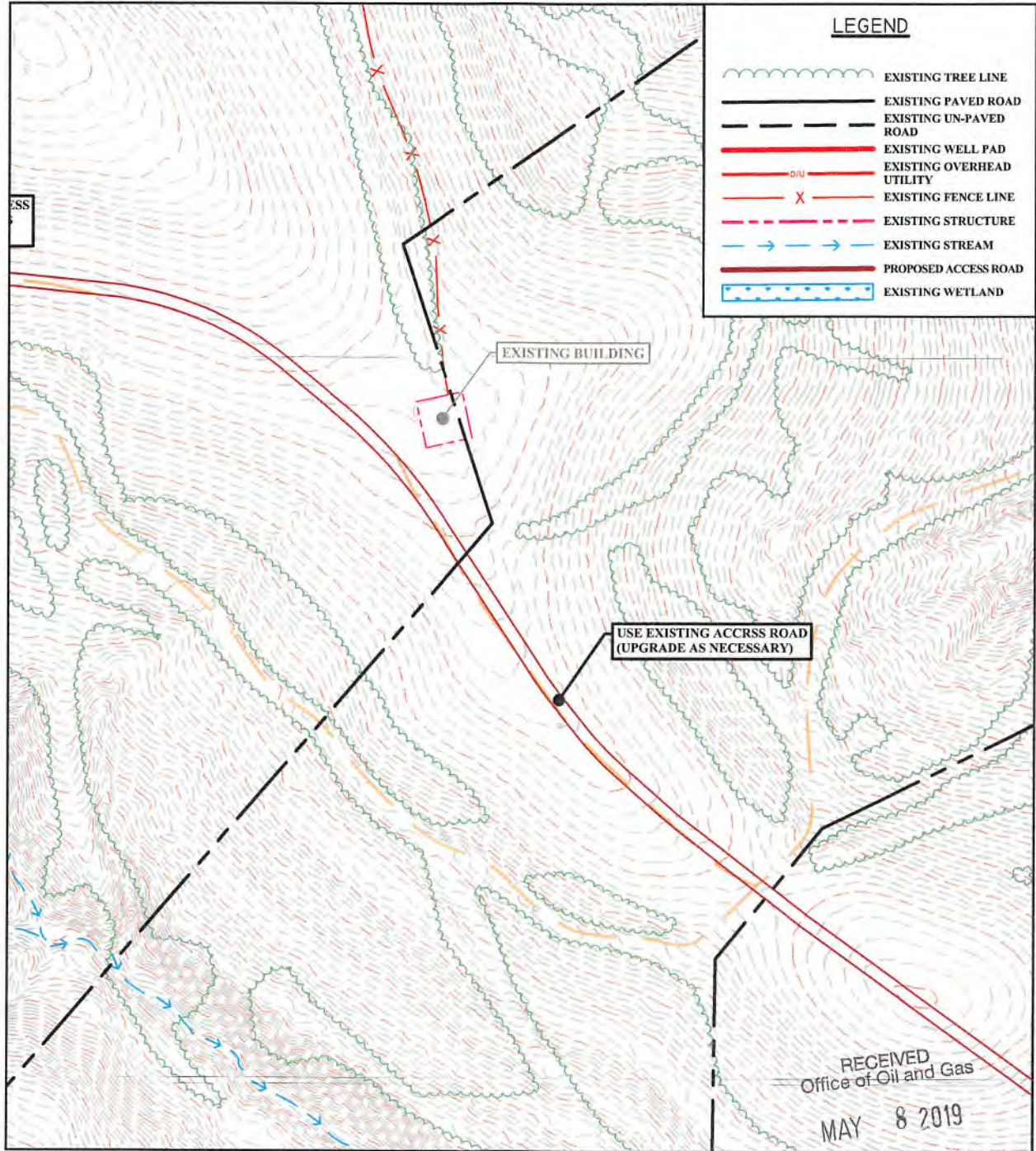


THE THRASHER GROUP, INC.
 600 WHITE OAKS BOULEVARD - BRIDGEPORT, WV 26330
 PHONE (304) 624-4108 FAX (304) 624-7831

DRAWINGS TO ACCOMPANY
 FORM WW-9

CNX GAS COMPANY LLC
 1000 CONSOL ENERGY DRIVE
 CANONSBURG, PA 15317

WATERSHED: UPPER FISH CREEK
DISTRICT: LIBERTY
COUNTY: MARSHALL
WELL #: DOBBS - 5
API #: 4705100623
DATE: 04/17/2019
PAGE: 1 OF 3



THIS PLAN IS FOR THE PLUGGING OF AN EXISTING WELL. ENTIRE LENGTH OF ACCESS IS EXISTING WELL ROAD. ROCK WILL BE USED WHERE NECESSARY.



LIBERTY, WV 7.5M USGS QUADRANGLE

RECEIVED
Office of Oil and Gas
MAY 8 2019

WV Department of
Environmental Protection



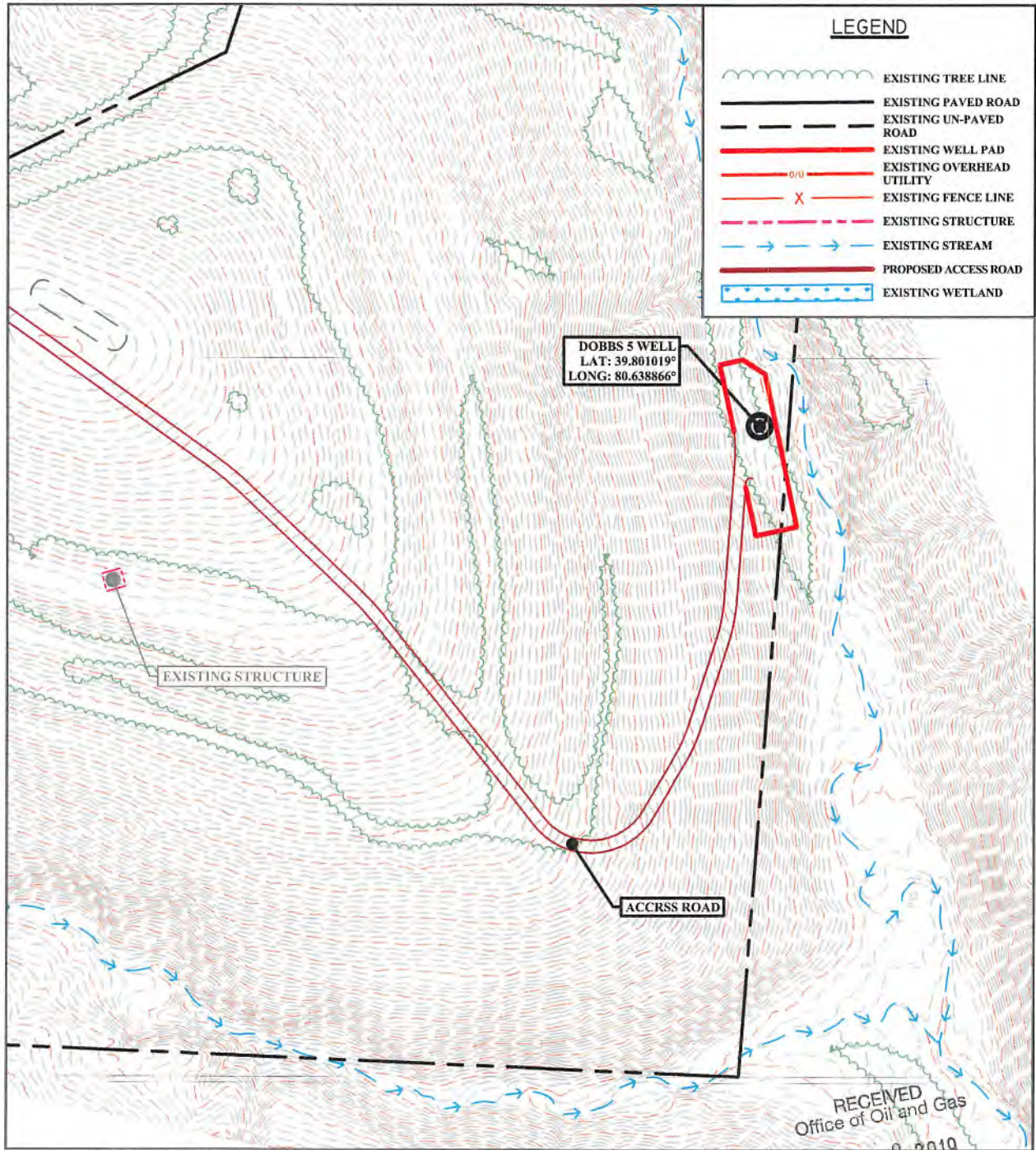
THRASHER

THE THRASHER GROUP, INC.
600 WHITE OAKS BOULEVARD - BRIDGEPORT, WV 26330
PHONE (304) 624-4108 FAX (304) 624-7831

DRAWINGS TO ACCOMPANY
FORM WW-9

CNX GAS COMPANY LLC
1000 CONSOL ENERGY DRIVE
CANONSBURG, PA 15317

WATERSHED: UPPER FISH CREEK
DISTRICT: LIBERTY
COUNTY: MARSHALL
WELL #: DOBBS - 5
API #: 4705100615
DATE: 04/17/2019
PAGE: 2 OF 3



THIS PLAN IS FOR THE PLUGGING OF AN EXISTING WELL. ENTIRE LENGTH OF ACCESS IS EXISTING WELL ROAD. ROCK WILL BE USED WHERE NECESSARY.



LIBERTY, WV 7.5M USGS QUADRANGLE

RECEIVED
Office of Oil and Gas
MAY 8 2019



THRASHER

THE THRASHER GROUP, INC.
600 WHITE OAKS BOULEVARD - BRIDGEPORT, WV 26330
PHONE (304) 624-4108 FAX (304) 624-7831

DRAWINGS TO ACCOMPANY
FORM WW-9

CNX GAS COMPANY LLC
1000 CONSOL ENERGY DRIVE
CANONSBURG, PA 15317

WATERSHED: UPPER FISH CREEK
DISTRICT: LIBERTY
COUNTY: MARSHALL
WELL #: DOBBS - 5
API #:
DATE: 04/17/2019
PAGE: 3 OF 3