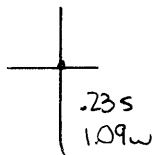


39°52'30"

Latitude



80°30'00"

Longitude

Topo Location

7.5' Loc. _____ 15' Loc. _____
 _____ (calc.) _____

Company Carnegie Nat Gas

Farm WG McGlumphy # 129

15' Quad _____
(sec.)

7.5' Quad Cameron

District Cameron

WELL LOCATION PLAT

County 051 Permit 70106

now

596

Cameron District, Marshall County, W. Va.

By Carnegie Natural Gas Co.

Map, Cameron SE.

On 216 acres.



Drilling completed Jan. 30, 1912.

Open flow, \$21,000 cu. ft.

Original rock pressure, 375 lbs.

Record from Wilson September 27, 1919.

	Top.	Bottom.
Pittsburgh Coal	709	- 714
Big Injun Sand	1850	- 2104
50-Ft. Sand (gas at 2642')	2640	- 2668
Gordon Stray and Gordon Sand	2704	- 2734
Show gas in shell at 2631'.		
No sand below 2734'.		
Total depth		2852

 MARS-59C
 