

STATE OF WEST VIRGINIA
DEPARTMENT OF ENVIRONMENTAL PROTECTION
OFFICE OF OIL AND GAS

AFFIDAVIT OF PLUGGING AND FILLING WELL

AFFIDAVIT SHOULD BE IN TRIPLICATE, one copy mailed to the Department, one copy to be retained by the Well Operator and the third copy (and extra copies if required) should be mailed to each coal operator at their respective addresses.

Farm name: John Tasker Operator Well No.: M-1620

LOCATION: Elevation: 1079.4' Quadrangle: Cameron WV, PA
District: Liberty County: Marshall
Latitude: _____ Feet South of 39 Deg. 47 Min. 47.63 Sec.
Longitude: _____ Feet West of -80 Deg. 32 Min. 11.25 Sec.

Well Type: OIL _____ GAS X

Company West Virginia Land Resources, Inc. Coal Operator West Virginia Land Resources, Inc.
1 Bridge Street or Owner 1 Bridge Street
Monongah, WV 26554 Monongah, WV 26554

Agent David Roddy Coal Operator _____
or Owner _____
Permit Issued Date 02/24/2023

AFFIDAVIT


STATE OF WEST VIRGINIA,
County of Monongalia ss:

Matthew A. Yearsley and Kevin S. Wright being first duly sworn according to law depose and say that they are experienced in the work of plugging and filling oil and gas wells and were employed by the above named well operator, and participated in the work of plugging and filling the above well say that said work was commenced on the 17th day of April, 2023, and the well was plugged and filled in the following manner:

TYPE	FROM	TO	PIPE REMOVED	LEFT
Expandable Cement w/ Gas Blocker	2915'	1968'	4 1/2" Casing - 2045'	Unknown - Multiple perforations placed in remaining casing
Expandable Cement	1968'	992'	7" Casing - Pulled 852'	1076' - Placed multiple cuts in remaining casing
Thixotropic Cement w/ Green Dye	992'	586'	13 3/8" Casing - 0'	28'
Expandable Cement	586'	Surface	16" Conductor Pipe - 0'	16'

Description of monument: 77" of 7" casing with company name, well #, API #, and date cemented and that the work of plugging and filling said well was completed on the 5th day of May, 2023.

And further deponents saith not. Matthew A. Yearsley
Kevin S. Wright



Sworn and subscribe before me this 5th day of June, 2023

My commission expires: 09/15/27 Thomas J. Sullivan
Notary Public

Affidavit reviewed by the Office of Oil and Gas: Shirley Gower 6/05/2023 Title: Oil & Gas Inspector 08/04/2023

AFFIDAVIT OF PLUGGING AND FILLING WELL

AFFIDAVIT SHOULD BE MADE IN TRIPPLICATE, one copy mailed to the Division, one copy to be retained by the Well Operator and the third copy (and extra copies if required) should be mailed to each coal operator at their respective addresses.

WEST VIRGINIA LAND RESOURCES, INC.
Coal Operator or Owner
1 BRIDGE STREET MONONGAH, WV 26554
Address
WEST VIRGINIA LAND RESOURCES, INC.
Coal Operator or Owner
1 BRIDGE STREET MONONGAH, WV 26554
Address
MOLLIE NEELY
Lease or Property Owner
2329 HUPP RIDGE RD. CAMERON, WV 26033
Address

WEST VIRGINIA LAND RESOURCES, INC.
Name of Well Operator
1 BRIDGE STREET MONONGAH, WV 26554
Complete Address
CAMERON WV, PA
Well Location
LIBERTY
District
MARSHALL
County
M-1620
Well No.
JOHN TASKER
Farm


STATE INSPECTOR SUPERVISING PLUGGING Strader Gower 6/05/2023

AFFIDAVIT

STATE OF WEST VIRGINIA,
County of MONONGALIA ss:
MATTHEW A. YEARSLEY and KEVIN S. WRIGHT being first duly sworn according to law depose and say that they are experienced in the work of plugging and filling oil and gas wells and were employed by West Virginia Land Resources Inc. well operator, and participated in the work of plugging and filling the above well, that said work was commenced on the 17th day of April, 2023 and that the well was plugged in the following manner:

Sand or Zone Record Formation	Filling Material	Casing/Tubing Size	Casing Pulled	Casing Left In
Cleaned a 3 1/8" hole through existing 4 1/2" casing from the surface to 2915'. Removed 2045' of 4 1/2" casing from the surface to 2045'. Attempts to remove additional 4 1/2" casing from 2045' by pulling 150% of the string weight were unsuccessful. Left an unknown amount of 4 1/2" casing in the hole from the 2045' to an unknown depth. Perforated remaining 4 1/2" casing with 6 shots at each of the following depths: 2715', 2515', 2315' and 2115'. Cemented the bottom hole from 2915' back to 1968' with 70 sacks of Expandable Cement with a Gas Blocker additive. Removed 852' of existing 7" casing from the surface to 852'. Attempts to remove additional 7" casing from 852' by pulling 150% of the string weight were unsuccessful. Left 1076' of 7" casing in the hole from 852' to 1928'. Cut remaining 7" casing at the following depths: 1729', 1529', 1329', 1208', 989', 939' and 889'. Cleaned a 12 1/4" hole from the surface to 228'. Cleaned a 9 7/8" hole from 228' to top of existing 7" casing at 852'. Cleaned a 6 1/4" hole from 852' to top of bottom hole plug at 1968'. Cleaned a 9 7/8" hole through the Pittsburgh Coal Seam (786.0' - 791.7'). Left 28' of 13 3/8" casing in the hole from the surface to 28'. Left 16' of 16" conductor pipe in the hole from the surface to 16'. CONTINUED ON PAGE 2	4 1/2" Casing 7" Casing 13 3/8" Casing 16" Conductor	2045' 852' 0' 0'	Unknown 1076' 28' 16'	
Coal Seams		Description of Monument		
<u>Pittsburgh</u>	786.0' - 791.7'	77" of 7" casing w/ company name, well number, permit number and date cemented stated on 7" casing. Well marker will be attached to cement plug at ground level.		

... and that the work of plugging and filling said well was completed on the 5th day of May, 2023



Matthew A. Yearsley
Matthew A. Yearsley

Kevin S. Wright
Kevin S. Wright

Sworn to and subscribed before me this 5th day of June, 2023

[Signature]
Notary Public

My commission expires: 09/15/27

Permit No. 47-051-00588
Well No. M-1620
Latitude: 39° 47' 47.63"N
Longitude: -80° 32' 11.25"W

AFFIDAVIT OF PLUGGING AND FILLING WELL

AFFIDAVIT SHOULD BE MADE IN TRIPLICATE, one copy mailed to the Division, one copy to be retained by the Well Operator and the third copy (and extra copies if required) should be mailed to each coal operator at their respective addresses.

WEST VIRGINIA LAND RESOURCES, INC.
Coal Operator or Owner
1 BRIDGE STREET MONONGAH, WV 26554
Address
WEST VIRGINIA LAND RESOURCES, INC.
Coal Operator or Owner
1 BRIDGE STREET MONONGAH, WV 26554
Address
MOLLIE NEELY
Lease or Property Owner
2329 HUPP RIDGE RD. CAMERON, WV 26033
Address

WEST VIRGINIA LAND RESOURCES, INC.
Name of Well Operator
1 BRIDGE STREET MONONGAH, WV 26554
Complete Address
CAMERON WV, PA
Well Location
LIBERTY
District
MARSHALL
County
M-1620
Well No.
JOHN TASKER
Farm

STATE INSPECTOR SUPERVISING PLUGGING Shadrach Gower 6/05/2023

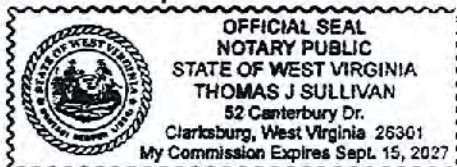
AFFIDAVIT

STATE OF WEST VIRGINIA,
County of MONONGALIA ss:
MATTHEW A. YEARSLEY and KEVIN S. WRIGHT being first duly sworn according to law depose and say that they are experienced in the work of plugging and filling oil and gas wells and were employed by West Virginia Land Resources Inc. well operator, and participated in the work of plugging and filling the above well, that said work was commenced on the 17st day of April, 2023 and that the well was plugged in the following manner:

Sand or Zone Record Formation	Filling Material	Casing/Tubing Size	Casing Pulled	Casing Left In
Cemented the hole from 1968' back to the surface as follows:				
From 1968' to 992' with 150 sacks of Expandable Cement. Tagged top of Expandable Cement plug at 992'. Cemented the hole from 992' to 586' with 170 sacks of Thixotropic Cement with Green Dye and from 586' to the surface with the surface with 335 sacks of Expandable Cement. Cement did circulate at surface. A total of 725 sacks of cement were used to fill the hole from 2915' to the surface.				
		4 1/2" Casing	2045'	Unknown
		7" Casing	852'	1076'
		13 3/8" Casing	0'	28'
		16" Conductor	0'	16'
Coal Seams	Description of Monument			
<u>Pittsburgh</u>	786.0' - 791.7'			
	77" of 7" casing w/ company name, well number, permit number and date cemented stated on 7" casing. Well marker will be attached to cement plug at ground level.			

... and that the work of plugging and filling said well was completed on the 5th day of May, 2023

And further deponents saith not.



Matthew A. Yearsley
Matthew A. Yearsley

Kevin S. Wright
Kevin S. Wright

08/04/2023

Sworn to and subscribed before me this 5th day of Jun, 2023

[Signature]
Notary Public

My commission expires: 09/15/27

Permit No. 47-051-00588
Well No. M-1620
Latitude: 39° 47' 47.63"N
Longitude: -80° 32' 11.25"W