



west virginia department of environmental protection

Office of Oil and Gas
601 57th Street SE
Charleston, WV 25304
(304) 926-0450
(304) 926-0452 fax

Earl Ray Tomblin, Governor
Randy C. Huffman, Cabinet Secretary
www.dep.wv.gov

May 07, 2015

WELL WORK PLUGGING PERMIT
Plugging

This permit, API Well Number: 47-5100576, issued to LEATHERWOOD, INC., is evidence of permission granted to perform the specified well work at the location described on the attached pages and located on the attached plat, subject to the provisions of Chapter 22 of the West Virginia Code of 1931, as amended, and all rules and regulations promulgated thereunder, and to all conditions and provisions outlined in the pages attached hereto. Notification shall be given by the operator to the Oil and Gas Inspector at least 24 hours prior to the construction of roads, locations, and/or pits for any permitted work. In addition, the well operator shall notify the same inspector 24 hours before any actual well work is commenced and prior to running and cementing casing. Spills or emergency discharges must be promptly reported by the operator to 1-800-642-3074 and to the Oil and Gas inspector.

Upon completion of the plugging well work, the above named operator will reclaim the site according to the provisions of WV Code 22-6-30. The above named operator will also file, as required in WV Code 22-6-23, an affidavit on form WR-38 by two experienced persons in the operator's employment and the Oil and Gas inspector that the work authorized under this permit was performed and a description given. Failure to abide by all statutory and regulatory provisions governing all duties and operations here under may result in suspensions or revocation of this permit and in addition may result in civil and/or criminal penalties being imposed upon the operator.

This permit will expire in two (2) years from date of issue. If there are any questions, please free to contact me at (304) 926-0499 ext. 1654.

James Martin

Chief

Operator's Well No: 1272

Farm Name: COZART, MARY E. - AGENT

API Well Number: 47-5100576

Permit Type: Plugging

Date Issued: 05/07/2015

Promoting a healthy environment.

05/08/2015

PERMIT CONDITIONS

West Virginia Code §22-6-11 allows the Office of Oil and Gas to place specific conditions upon this permit. Permit conditions have the same effect as law. Failure to adhere to the specified permit conditions may result in enforcement action.

CONDITIONS

1. All pits must be lined with a minimum of 20 mil thickness synthetic liner.
2. In the event of an accident or explosion causing loss of life or serious personal injury in or about the well or while working on the well, the well operator or its contractor shall give notice, stating the particulars of the accident or explosion, to the oil and gas inspector and the Chief within twenty-four (24) hours.
3. Well work activities shall not constitute a hazard to the safety of persons.
4. This well is under a consent order and must be plugged under the terms of that agreement.

5100576A



1272

API# 47-51-00576

Franklin District

Marshall County

Location: New Martinsville

Northing: 450218.12

Easting: 1616786.07

Elevation: 1236

Proposed Plug & Abandonment Procedure:

The work order for the manner of plugging this well is as follows:

The wellbore will be cleaned out to the total depth or attainable bottom. An attempt to remove all casing shall be made by pulling a minimum of 150% of the casing string weight. From the total depth or attainable bottom to the surface, casing will be removed so that only fully cemented casing strings will be left in the wellbore. Intact and un-cemented casing as determined by electronic logging shall be perforated, ripped, or milled at no greater than 100 ft. intervals from total depth or attainable bottom, to the top of the casing. A borehole survey will be conducted to determine the top and bottom of any mineable coal seam. In addition, starting at a point 5 ft. below through 5 ft. above any mineable coal seam, any casing shall be ripped, cut, or perforated on no greater than 5 ft. intervals. Circulation will have been established using gelled water to the clean out depth. Expanding cement will be placed from the total depth or attainable bottom to 100 ft. above any mineable coal seam. From that point to the surface, a class A cement with no more than 3% CaCl2 and no other additives shall be used to fill the wellbore. A monument with the API number will be set on the wellbore at the surface. All plugging shall comply with WV Code Chapter 22 Article 6.

* Grade, seed and mark the location as required.

JH
3/19/15

* IF THE ATTAINABLE BOTTOM IS NOT THE ORIGINAL TD,
CALL STATE OIL & GAS INSPECTOR.
* BOTTOM HOLE PLUG NEEDS TO SEAL THE GORDON.

Received
Office of Oil & Gas

MAR 24 2015

05/08/2015

Cost per Foot

Contractor

Completed ... July 9, 1901

5100576 P
19

Drillers' Names

Address

BOILER			ENGINE			RIG			
H. P.	No.	Name of Maker	H. P.	No.	Name of Maker	New	Old	Height	Name of Builder

CONDUCTOR AND CASING USED IN DRILLING										
Diameter	12 inch	10 inch	8 1/2 inch	6 1/2 inch	6 inch	5 1/2 inch	5 1/8 inch	5 inch	4 inch	

CONDUCTOR AND CASING LEFT IN WELL										
Diameter	12 inch	10 inch	8 1/2 inch	6 1/2 inch	6 inch	5 1/2 inch	5 1/8 inch	5 inch	4 inch	3 inch

OIL WELL				GAS WELL						
When Shot	Size of Torpedo	Jet Day's Production	Tubing	Rods	Tanks	Size of Packer	Depth Set	Packed with	1st Minute Pressure	Rock Pressure
			2088' 3"							

FORMATION	Tubing			REMARKS
	Top	Bottom	Thickness	
Mapletown Coal	720			
Pitta. "	812			
Dunkard Sand	1330	1365		
Big Lime	1675			
Big Injun	1940	2194		
Berea Grit	2548	2563		
Gordon Sand	2812	2825		
Total Depth	2825			

230' Anchor

July 28, 1900

Well cleaned out and retubed. Packed with Dresser Anchor
Packer. 230' Anchor

Received
Office of Oil & Gas
MAR 24 2015

Drilling Commenced Apr. 12, 1901 19

Completed July 9, 1901

19

5100576 P

Contractor Moorehead & Fisher

Address

Driller' Name

CASING AND TUBING RECORD

	Contractor	12"	10"	8"	7"	6"	5 1/2"	4"	3"		
Used in Drilg.		85	1150	1635		2204					
Left in well		Pulled	1150	1635		2204					

PACKER RECORD

SHOOTING RECORD

Size	Depth Set	Type Packer	Date	Type Explosive	Amount	DEPTH		Volume Before Cu. Ft.	Volume After Cu. Ft.
						Top	Bottom		

VOLUME AND PRESSURE

Date	Reading in Inches	Liquid	Size Orifice	Volume	Sand	PRESSURE IN MIN.					24 Hour R. P.	Max. R. P.	Hours	
						1	5	10	30	60				

TOTAL INITIAL OPEN FLOW

CUBIC FEET PER 24 HOURS

FORMATION	TOP	BOTTOM	THICKNESS	REMARKS
Mapletown Coal	720			
Pittsburgh Coal	812			
Dunkard Sand	1330	1385		
Big Lime	1875			
Big Injun	1940	2194		
Berea Grit	2548	2563		
Gordon	2812	2825		
				Tubed with 2825 ft of 3" 230 ft anchor Shut in 7/23/01

Received
Office of Oil & Gas
MAR 24 2015

05/08/2015

1) Date: _____
2) Operator's Well Number
1272
3) API Well No.: 47 - 51 - 00576

STATE OF WEST VIRGINIA
DEPARTMENT OF ENVIRONMENTAL PROTECTION, OFFICE OF OIL AND GAS
NOTICE OF APPLICATION TO PLUG AND ABANDON A WELL

4) Surface Owner(s) to be served:	5) (a) Coal Operator
(a) Name <u>William Jr. & Andrea J. Dubiel</u>	Name _____
Address <u>33 Double Trouble Road</u>	Address _____
<u>South Toms River, NJ 08757</u>	
(b) Name _____	(b) Coal Owner(s) with Declaration
Address _____	Name <u>Appalachian Power Company</u>
	Address <u>PO Box 16428</u>
	<u>Columbus, OH 43216-6428</u>
(c) Name _____	Name _____
Address _____	Address _____
6) Inspector <u>James Nicholson</u>	(c) Coal Lessee with Declaration
Address <u>P.O. Box 44</u>	Name _____
<u>Moundsville, WV 26041</u>	Address _____
Telephone <u>304-552-3874</u>	


TO THE PERSONS NAMED ABOVE: You should have received this Form and the following documents:

- (1) The application to Plug and Abandon a Well on Form WW-4B, which sets out the parties involved in the work and describes the well its and the plugging work order; and
- (2) The plat (surveyor's map) showing the well location on Form WW-6.

The reason you received these documents is that you have rights regarding the application which are summarized in the instructions on the reverses side. However, you are not required to take any action at all.

Take notice that under Chapter 22-6 of the West Virginia Code, the undersigned well operator proposes to file or has filed this Notice and Application and accompanying documents for a permit to plug and abandon a well with the Chief of the Office of Oil and Gas, West Virginia Department of Environmental Protection, with respect to the well at the location described on the attached Application and depicted on the attached Form WW-6. Copies of this Notice, the Application, and the plat have been mailed by registered or certified mail or delivered by hand to the person(s) named above (or by publication in certain circumstances) on or before the day of mailing or delivery to the Chief.

Well Operator Leatherwood, Inc.
 By: [Signature]
 Its: Vice President
 Address 1000 Consol Energy Drive
Canonsburg, PA 15317
 Telephone _____



Subscribed and sworn before me this 3 day of MARCH, 2015
[Signature] Notary Public
 My Commission Expires _____

Received
 Office of Oil & Gas
 MAR 24 2015

Oil and Gas Privacy Notice

The Office of Oil and Gas processes your personal information, such as name, address and phone number, as a part of our regulatory duties. Your personal information may be disclosed to other State agencies or third parties in the normal course of business or as needed to comply with statutory or regulatory requirements, including Freedom of Information Act requests. Our office will appropriately secure your personal information. If you have any questions about our use of your personal information, please contact DEP's Chief Privacy Officer at depprivacyofficer@wv.gov.

5100576P

7013 2250 0000 9760 3313

U.S. Postal Service™
CERTIFIED MAIL™ RECEIPT
 (Domestic Mail Only; No Insurance Coverage Provided)

For delivery information visit our website at www.usps.com

Postage	\$ 69
Certified Fee	320
Return Receipt Fee (Endorsement Required)	270
Restricted Delivery Fee (Endorsement Required)	
Total Postage & Fees	\$ 659

Postmark Here: MAR 05 2015 WAYSIDE, PA

Sent To: WILLIAM JR. & ANDREA J. DUBIEL
 Street, Apt. No., or PO Box No.: 33 DOUBLE TROUBLE ROAD
 City, State, ZIP+4: SOUTH TONS RIVER, NJ 08757

PS Form 3800, August 2006 See Reverse for Instructions

7013 2250 0000 9760 3320

U.S. Postal Service™
CERTIFIED MAIL™ RECEIPT
 (Domestic Mail Only; No Insurance Coverage Provided)

For delivery information visit our website at www.usps.com

Postage	\$ 69
Certified Fee	320
Return Receipt Fee (Endorsement Required)	270
Restricted Delivery Fee (Endorsement Required)	
Total Postage & Fees	\$ 659

Postmark Here: MAR 05 2015 WAYSIDE, PA

Sent To: APPALACHIAN POWER COMPANY
 Street, Apt. No., or PO Box No.: PO BOX 16428
 City, State, ZIP+4: COLUMBUS, OH 43216-6428

PS Form 3800, August 2006 See Reverse for Instructions

7013 2250 0000 9760 3306

U.S. Postal Service™
CERTIFIED MAIL™ RECEIPT
 (Domestic Mail Only; No Insurance Coverage Provided)

For delivery information visit our website at www.usps.com

Postage	\$ 90
Certified Fee	320
Return Receipt Fee (Endorsement Required)	270
Restricted Delivery Fee (Endorsement Required)	
Total Postage & Fees	\$ 690

Postmark Here: MAR 05 2015 WAYSIDE, PA

Sent To: MR. JAMES NICHOLSON
 Street, Apt. No., or PO Box No.: P.O. BOX 44
 City, State, ZIP+4: MOUNDSVILLE, WV 26041

PS Form 3800, August 2006 See Reverse for Instructions

Received
Office of Oil & Gas
MAR 24 2015

Inspector →

05/08/2015

5100576P

WW-9
(2/15)

API Number 47 - 51 - 00576

Operator's Well No. 1272

STATE OF WEST VIRGINIA
DEPARTMENT OF ENVIRONMENTAL PROTECTION
OFFICE OF OIL AND GAS

FLUIDS/ CUTTINGS DISPOSAL & RECLAMATION PLAN

Operator Name Leatherwood, Inc. OP Code 494476721

Watershed (HUC 10) Fish Creek Quadrangle WV 7.5

Do you anticipate using more than 5,000 bbls of water to complete the proposed well work? Yes No

Will a pit be used? Yes No

If so, please describe anticipated pit waste: N/A

Will a synthetic liner be used in the pit? Yes No If so, what ml.? N/A

Proposed Disposal Method For Treated Pit Wastes:

- Land Application
- Underground Injection (UIC Permit Number _____)
- Reuse (at API Number _____)
- Off Site Disposal (Supply form WW-9 for disposal location)
- Other (Explain _____)

Will closed loop system be used? If so, describe: closed loop system utilized to tank for storage

Drilling medium anticipated for this well (vertical and horizontal)? Air, freshwater, oil based, etc. N/A

-If oil based, what type? Synthetic, petroleum, etc. _____

Additives to be used in drilling medium? N/A

Drill cuttings disposal method? Leave in pit, landfill, removed offsite, etc. Hauled offsite for disposal

-If left in pit and plan to solidify what medium will be used? (cement, lime, sawdust) _____

-Landfill or offsite name/permit number? Hauled fluid/mud to consol Impoundment: ID# CRD30020701 Area 3

Permittee shall provide written notice to the Office of Oil and Gas of any load of drill cuttings or associated waste rejected at any West Virginia solid waste facility. The notice shall be provided within 24 hours of rejection and the permittee shall also disclose where it was properly disposed.

I certify that I understand and agree to the terms and conditions of the GENERAL WATER POLLUTION PERMIT issued on August 1, 2005, by the Office of Oil and Gas of the West Virginia Department of Environmental Protection. I understand that the provisions of the permit are enforceable by law. Violations of any term or condition of the general permit and/or other applicable law or regulation can lead to enforcement action.

I certify under penalty of law that I have personally examined and am familiar with the information submitted on this application form and all attachments thereto and that, based on my inquiry of those individuals immediately responsible for obtaining the information, I believe that the information is true, accurate, and complete. I am aware that there are significant penalties for submitting false information, including the possibility of fine or imprisonment.

Company Official Signature Gerald Ramsburg

Company Official (Typed Name) Gerald Ramsburg

Company Official Title General Manager-Leatherwood

Received
Office of Oil & Gas
MAR 24 2015

Subscribed and sworn before me this 3 day of MARCH, 20 15

Jane M. Young

Notary Public

COMMONWEALTH OF PENNSYLVANIA
Notarial Seal
Jane M. Young, Notary Public
Cecil Twp., Washington County
My Commission Expires June 25, 2015
MEMBER, PENNSYLVANIA ASSOCIATION OF NOTARIES

My commission expires _____

05/08/2015

Leatherwood, Inc.

Proposed Revegetation Treatment: Acres Disturbed less than 1 acre Prevegetation pH _____

Lime 2-3 Tons/acre or to correct to pH _____

Fertilizer type 10-20-20 or equivalent

Fertilizer amount 500 lbs/acre

Mulch hay or straw Tons/acre

Seed Mixtures

Temporary

Permanent

Seed Type lbs/acre

Seed Type lbs/acre

Tall Fescue 40

Tall Fescue 40

Landino Cover 5

Landino Cover 5

Attach:
Drawing(s) of road, location, pit and proposed area for land application (unless engineered plans including this info have been provided)

Photocopied section of involved 7.5' topographic sheet.

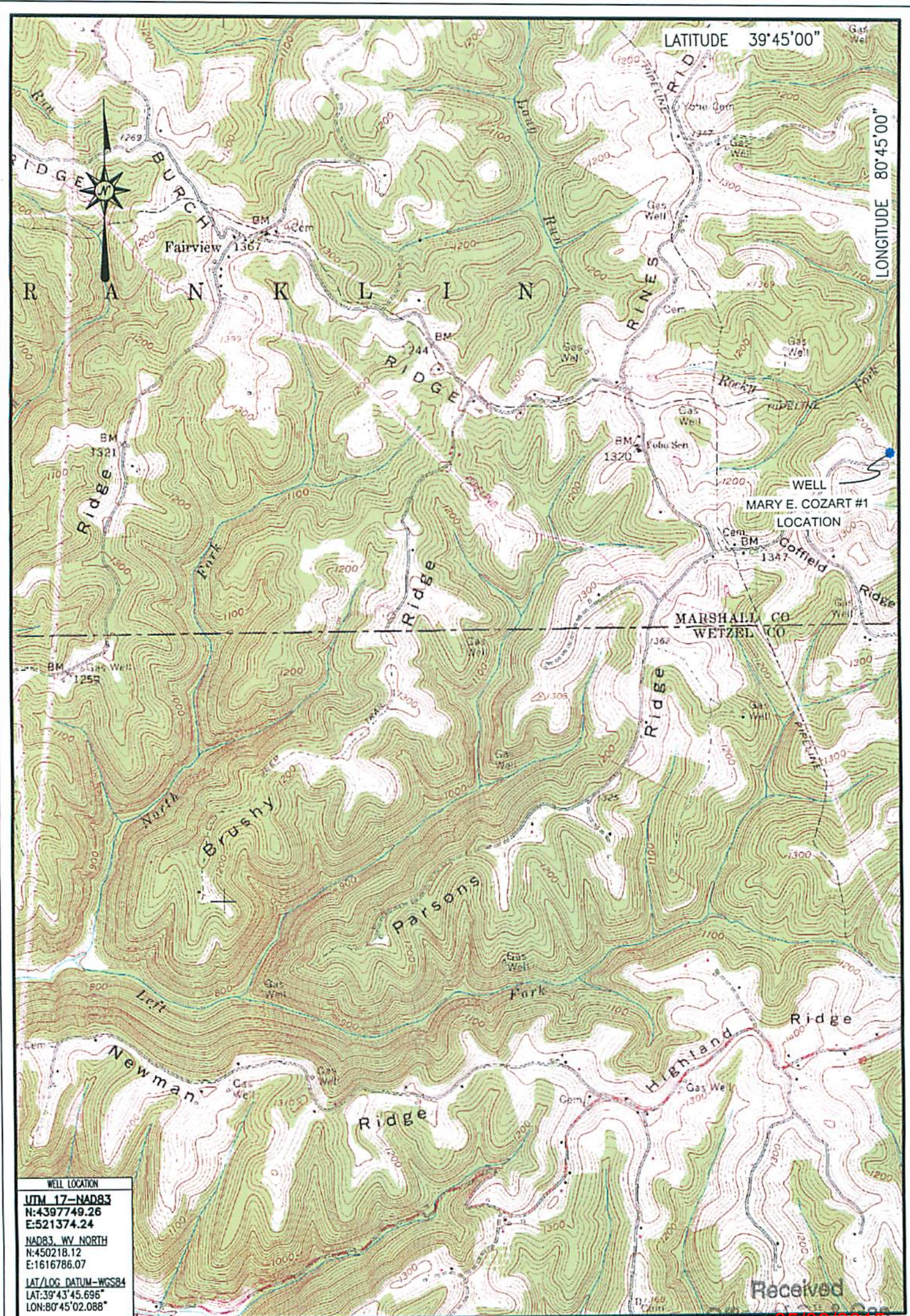
Plan Approved by: Jane Wilson
Comments: _____

Title: Oil & Gas Inspector

Date: 3/19/15

Field Reviewed? Yes No

Received
Office of Oil & Gas
MAR 24 2015



WELL LOCATION
 UTM 17-NAD83
 N:4397749.26
 E:521374.24
 NAD83, WV NORTH
 N:450218.12
 E:1616786.07
 LAT/LOG DATUM-WGS84
 LAT:39°43'45.696"
 LON:80°45'02.088"

LOCATION MAP
 FEBRUARY 23, 2014

MAILED 24 2015

Blue Mountain Inc.
 10125 MASON DIXON HIGHWAY
 BURTON, WV 26562
 PHONE: (304) 662-6486

MARY E. COZART #1
 NEW MARTINSVILLE QUADRANGLE
 WEST VIRGINIA

SCALE 1" = 2000'
 2000' 4000' 6000'

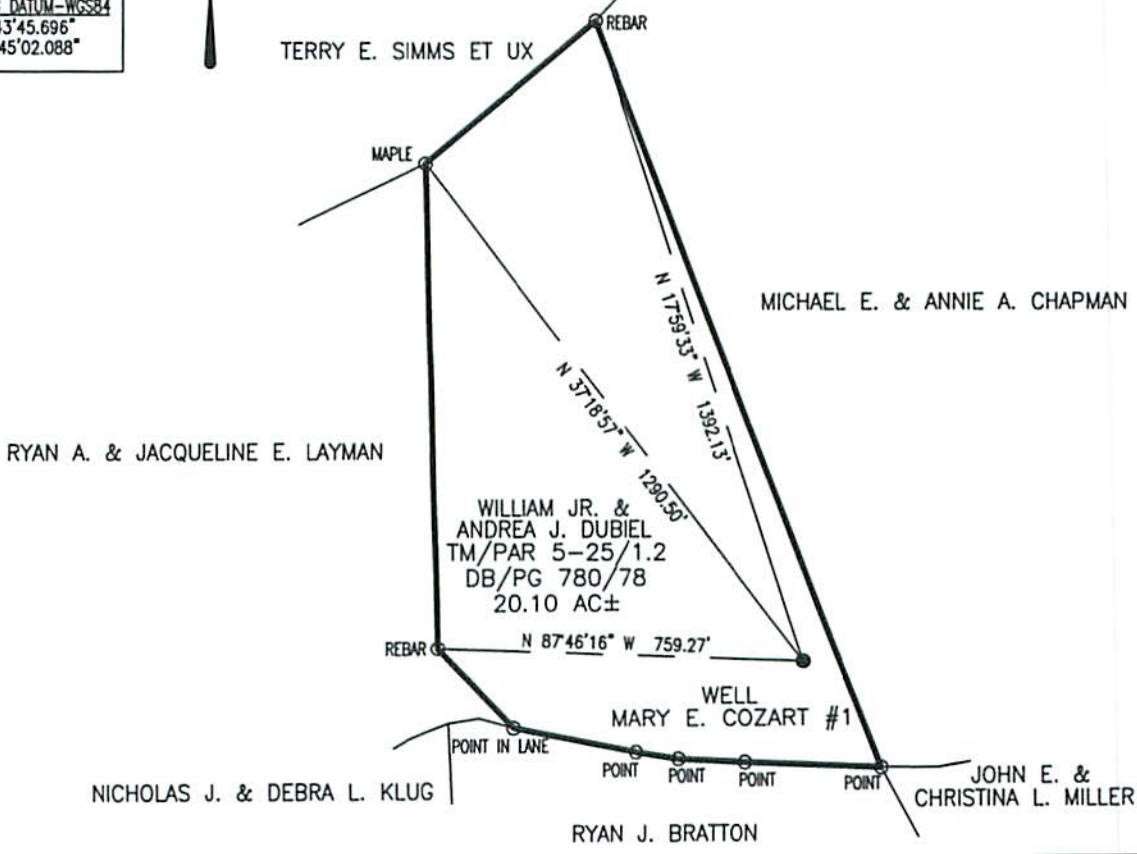


5100 576P

Well is located on topo map 7,518 feet south of Latitude: 39° 45' 00"

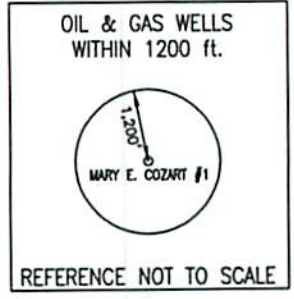
Well is located on topo map 163 feet west of Longitude: 80° 45' 00"

WELL LOCATION
UTM 17-NAD83
 N:4397749.26
 E:521374.24
NAD83, WV NORTH
 N:450218.12
 E:1616786.07
LAT/LOG DATUM-WGS84
 LAT:39°43'45.696"
 LON:80°45'02.088"



Blue Mountain Inc.
 10125 MASON DIXON HIGHWAY
 BURTON, WV 26562
 PHONE: (304) 662-6486

NOTE:
 It is not the purpose or intention of this plat to represent surveyed locations of the surface or mineral parcels depicted hereon. The location of the boundary lines, as shown, are based on record deed descriptions, field evidence found and/or tax map position, unless otherwise noted.



FILE #: MARY E. COZART #1
 DRAWING #: MARY E. COZART #1
 SCALE: 1" = 400'
 MINIMUM DEGREE OF ACCURACY: 1/2500
 PROVEN SOURCE OF ELEVATION: U.S.G.S. MONUMENT THOMAS 1498.81'

I, THE UNDERSIGNED, HEREBY CERTIFY THAT THIS PLAT IS CORRECT TO THE BEST OF MY KNOWLEDGE AND BELIEF AND SHOWS ALL THE INFORMATION REQUIRED BY LAW AND THE REGULATIONS ISSUED AND PRESCRIBED BY THE DEPARTMENT OF ENVIRONMENTAL PROTECTION.

Signed: [Signature]
 R.P.E.: _____ L.L.S.: P.S. No. 2000



(+) DENOTES LOCATION OF WELL ON UNITED STATES TOPOGRAPHIC MAPS WVDEP
 OFFICE OF OIL & GAS
 601 57TH STREET
 CHARLESTON, WV 25304



DATE: FEBRUARY 23, 2014
 OPERATOR'S WELL #: MARY E. COZART #1
 API Well # 051 00576
 Office of Oil & Gas
 STATE COUNTY PERMIT

Well Type: Oil Waste Disposal Production Deep
 Gas Liquid Injection Storage Shallow

WATERSHED: FISH CREEK ELEVATION: 1236'
 COUNTY/DISTRICT: MARSHALL / FRANKLIN QUADRANGLE: NEW MARTINSVILLE, WV 7.5'
 SURFACE OWNER: WILLIAM JR. & ANDREA J. DUBIEL ACREAGE: 20.10±
 OIL & GAS ROYALTY OWNER: _____ ACREAGE: 05/08/2015

DRILL CONVERT DRILL DEEPER REDRILL FRACTURE OR STIMULATE
 PLUG OFF OLD FORMATION PERFORATE NEW FORMATION PLUG & ABANDON
 CLEAN OUT & REPLUG OTHER CHANGE (SPECIFY): _____

TARGET FORMATION: GORDON SAND ESTIMATED DEPTH: 2825'
 WELL OPERATOR LEATHERWOOD, INC. DESIGNATED AGENT SETH WILSON
 Address 1001 CONSOL ENERGY DRIVE Address 700 HAMPTON CENTER, SUITE K
 City CANONSBURG State PA Zip Code 15317 City MORGANTOWN State WV Zip Code 26505

Well is located on topo map 7,518 feet south of Latitude: 39° 45' 00"

Well is located on topo map 163 feet west of Longitude: 80° 45' 00"

WELL LOCATION
UTM 17-NAD83
 N:4397749.26
 E:521374.24
 NAD83, WV NORTH
 N:450218.12
 E:1516786.07
 LAT/LOG DATUM-WGS84
 LAT:39°43'45.696"
 LON:80°45'02.088"



TERRY E. SIMMS ET UX

RYAN A. & JACQUELINE E. LAYMAN

WILLIAM JR. &
 ANDREA J. DUBIEL
 TM/PAR 5-25/1.2
 DB/PG 780/78
 20.10 AC±

MICHAEL E. & ANNIE A. CHAPMAN

NICHOLAS J. & DEBRA L. KLUG

RYAN J. BRATTON

JOHN E. &
 CHRISTINA L. MILLER



Blue Mountain Inc.
 10125 MASON DIXON HIGHWAY
 BURTON, WV 26562
 PHONE: (304) 662-6486

NOTE:

It is not the purpose or intention of this plat to represent surveyed locations of the surface or mineral parcels depicted hereon. The location of the boundary lines, as shown, are based on record deed descriptions, field evidence found and/or tax map position, unless otherwise noted.

OIL & GAS WELLS
 WITHIN 1200 ft.



REFERENCE NOT TO SCALE


FILE #: MARY E. COZART #1
 DRAWING #: MARY E. COZART #1
 SCALE: 1" = 400'
 MINIMUM DEGREE
 OF ACCURACY: 1/2500
 PROVEN SOURCE
 OF ELEVATION: U.S.G.S. MONUMENT
 THOMAS 1498.81'

I, THE UNDERSIGNED, HEREBY CERTIFY THAT THIS
 PLAT IS CORRECT TO THE BEST OF MY KNOWLEDGE AND
 BELIEF AND SHOWS ALL THE INFORMATION REQUIRED BY
 LAW AND THE REGULATIONS ISSUED AND PRESCRIBED BY
 THE DEPARTMENT OF ENVIRONMENTAL PROTECTION.

Signed: *George D. Six*

R.P.E.: _____

L.L.S.: P.S. No. 2000



PLACE SEAL HERE

(+) DENOTES LOCATION OF WELL ON
 UNITED STATES TOPOGRAPHIC MAPS
 WVDEP
 OFFICE OF OIL & GAS
 601 57TH STREET
 CHARLESTON, WV 25304



DATE: FEBRUARY 23, 2014

OPERATOR'S WELL #: MARY E. COZART #1

API WELL #: 47 051 00576 P
 STATE COUNTY PERMIT

Well Type: Oil Waste Disposal Production Deep
 Gas Liquid Injection Storage Shallow

WATERSHED: FISH CREEK ELEVATION: 1236'

COUNTY/DISTRICT: MARSHALL / FRANKLIN QUADRANGLE: NEW MARTINSVILLE, WV 7.5'

SURFACE OWNER: WILLIAM JR. & ANDREA J. DUBIEL ACREAGE: 20.10±

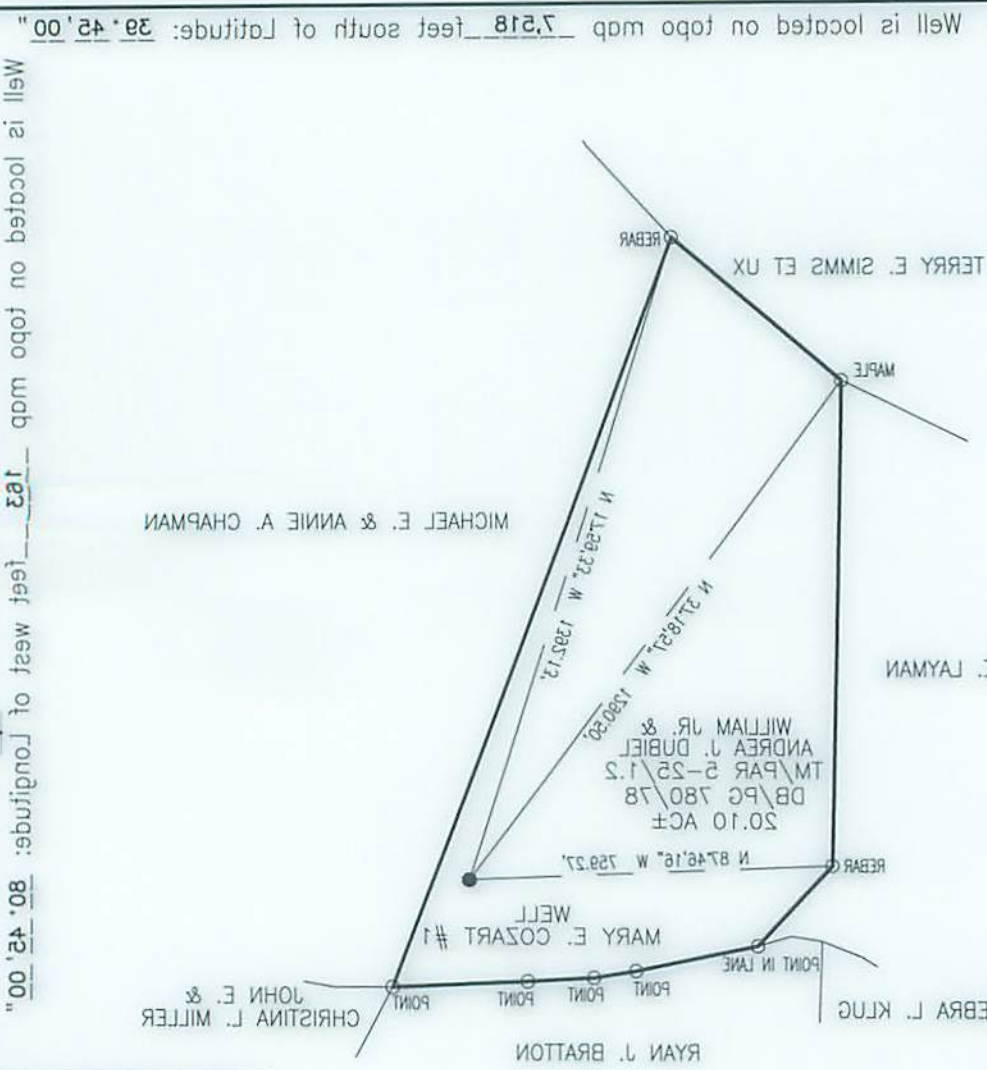
OIL & GAS ROYALTY OWNER: _____ ACREAGE: _____ **05/08/2015**

DRILL CONVERT DRILL DEEPER REDRILL FRACTURE OR STIMULATE
 PLUG OFF OLD FORMATION PERFORATE NEW FORMATION PLUG & ABANDON
 CLEAN OUT & REPLUG OTHER CHANGE (SPECIFY): _____

TARGET FORMATION: GORDON SAND ESTIMATED DEPTH: 2825'

WELL OPERATOR LEATHERWOOD, INC. DESIGNATED AGENT SETH WILSON
 Address 1001 CONSOL ENERGY DRIVE Address 700 HAMPTON CENTER, SUITE K
 City CANONSBURG State PA Zip Code 15317 City MORGANTOWN State WV Zip Code 26505

WELL LOCATION
 UTM 17-NAD83
 N: 430749.26
 E: 521374.24
 NAD83, WV NORTH
 N: 430218.12
 E: 1816788.07
 LAT/LONG DATUM - WGS84
 LAT: 39.421088°
 LONG: 80.421088°



Well is located on topography 7,518 feet south of latitude: 39.421000"



NOTE:
 It is not the purpose or intention of this plat to represent surveyed locations of the surface or mineral parcels depicted herein. The location of the boundary lines, as shown, are based on record deed descriptions, field evidence found and/or tax map position, unless otherwise noted.

Blue Mountain Inc.
 10125 MASON DIXON HIGHWAY
 BURTON, WV 25822
 PHONE: (204) 682-6488



PLAT IS CORRECT TO THE BEST OF MY KNOWLEDGE AND BELIEF AND SHOWS ALL THE INFORMATION REQUIRED BY LAW AND THE REGULATIONS ISSUED AND PRESCRIBED BY THE DEPARTMENT OF ENVIRONMENTAL PROTECTION.
 Signed: *[Signature]*
 L.L.S.: P.S. No. 2000

FILE #: MARY E. COZART #1
 DRAWING #: MARY E. COZART #1
 SCALE: 1" = 400'
 MINIMUM DEGREE OF ACCURACY: 1/2500
 PROVEN SOURCE: U.S.G.S. MONUMENT THOMAS 1498.1
 OF ELEVATION: 10125 MASON DIXON HIGHWAY BURTON, WV 25822 PHONE: (204) 682-6488

CHARLESTON, WV 25304
 601 27TH STREET
 OFFICE OF OIL & GAS
 WADSWORTH
 UNITED STATES TOPOGRAPHIC MAPS
 (+) DENOTES LOCATION OF WELL ON

WELL TYPE: Oil Waste Disposal Gas Liquid Injection
 Storage Production Deep Shallow

WATERSHED: FISH CREEK
 COUNTY/DISTRICT: MARSHALL \ FRANKLIN
 SURFACE OWNER: WILLIAM JR. & ANDREA J. DUBIEL
 ACREAGE: 20.10±
 OPERATOR'S WELL #: MARY E. COZART #1
 DATE: FEBRUARY 23, 2014

DESIGNATED AGENT: SETH WILSON
 Address: 700 HAMPTON CENTER, SUITE K
 City: MORGANTOWN State: WV Zip Code: 26505

WELL OPERATOR: LEATHERWOOD, INC.
 Address: 1001 CONSOL ENERGY DRIVE
 City: CANONSBURG State: PA Zip Code: 15317

TARGET FORMATION: GORDON SAND
 ESTIMATED DEPTH: 2825'

CLEAN OUT & REPLUG OTHER CHANGE (SPECIFY):
 PLUG OFF OLD FORMATION PERFORATE NEW FORMATION PLUG & ABANDON
 DRILL CONVERT DRILL DEEPER REDRILL FRACTURE OR STIMULATE

AGREEMENT OWNER: _____
 ACREAGE: _____

10/08/2015

5100576A

Leatherwood, Inc.
Gerald Ramsburg
1001 Consol Energy Drive
Canonsburg, PA 15317

March 23, 2015

West Virginia Department of Environmental Protection
Office of Oil and Gas
601 57th Street, SE
Charleston, WV 25304

Plugging Permit Application – Well "1272"

Dear Sir or Madam,

Enclosed is the plugging permit application for the above referenced well. This well is one of many to be plugged this year to comply with Leatherwood's consent order.

If any further information or correspondence is required, please contact Erika Whetstone at (724) 627-1492 or ErikaWhetstone@consolenergy.com.

Sincerely,


Gerald Ramsburg

Received
Office of Oil & Gas
MAR 24 2015

05/08/2015