



west virginia department of environmental protection

Office of Oil and Gas
601 57th Street SE
Charleston, WV 25304
(304) 926-0450
(304) 926-0452 fax

Earl Ray Tomblin, Governor
Randy C. Huffman, Cabinet Secretary
www.dep.wv.gov

November 04, 2013

WELL WORK PLUGGING PERMIT

Plugging

This permit, API Well Number: 47-5100169, issued to EAGLE NATRIUM LLC, is evidence of permission granted to perform the specified well work at the location described on the attached pages and located on the attached plat, subject to the provisions of Chapter 22 of the West Virginia Code of 1931, as amended, and all rules and regulations promulgated thereunder, and to all conditions and provisions outlined in the pages attached hereto. Notification shall be given by the operator to the Oil and Gas Inspector at least 24 hours prior to the construction of roads, locations, and/or pits for any permitted work. In addition, the well operator shall notify the same inspector 24 hours before any actual well work is commenced and prior to running and cementing casing. Spills or emergency discharges must be promptly reported by the operator to 1-800-642-3074 and to the Oil and Gas inspector.

Upon completion of the plugging well work, the above named operator will reclaim the site according to the provisions of WV Code 22-6-30. The above named operator will also file, as required in WV Code 22-6-23, an affidavit on form WR-38 by two experienced persons in the operator's employment and the Oil and Gas inspector that the work authorized under this permit was performed and a description given. Failure to abide by all statutory and regulatory provisions governing all duties and operations here under may result in suspensions or revocation of this permit and in addition may result in civil and/or criminal penalties being imposed upon the operator.

This permit will expire in two (2) years from date of issue. If there are any questions, please free to contact me at (304) 926-0499 ext. 1654.

James Martin
Chief

Operator's Well No: 5 BRINE WELL
Farm Name: EAGLE NATRIUM, LLC/AXIALL
API Well Number: 47-5100169
Permit Type: Plugging
Date Issued: 11/04/2013

Promoting a healthy environment.

PERMIT CONDITIONS

West Virginia Code § 22-6-11 allows the Office of Oil and Gas to place specific conditions upon this permit. Permit conditions have the same effect as law. Failure to adhere to the specified permit conditions may result in enforcement action.

CONDITIONS

1. All pits must be lined with a minimum of 20 mil thickness synthetic liner.
2. In the event of an accident or explosion causing loss of life or serious personal injury in or about the well or while working on the well, the well operator or its contractor shall give notice, stating the particulars of the accident or explosion, to the oil and gas inspector and the Chief within twenty-four (24) hours.
3. Well work activities shall not constitute a hazard to the safety of persons.

1) Date 10/07, 2013
2) Operator's
Well No. 5 Brine Well
3) API Well No. 47-051 - 0169 P

STATE OF WEST VIRGINIA
DEPARTMENT OF ENVIRONMENTAL PROTECTION
OFFICE OF OIL AND GAS

APPLICATION FOR A PERMIT TO PLUG AND ABANDON

4) Well Type: Oil ___ / Gas ___ / Liquid injection ___ / Waste disposal X /
(If "Gas, Production ___ or Underground storage ___) Deep ___ / Shallow ___

5) Location: Elevation 685 ft. Watershed Ohio River
District Franklin 3 County Marshall Quadrangle New Martinsville, WV 509

6) Well Operator Eagle Natrium, LLC 7) Designated Agent J. Thomas Horan
Address P.O. Box 191 Address P.O. Box 191
New Martinsville, WV 26155 New Martinsville, WV 26155(S)

8) Oil and Gas Inspector to be notified Name _____
Address _____
9) Plugging Contractor Name _____
Address _____

10) Work Order: The work order for the manner of plugging this well is as follows:
(See attached MS Word document)

RECEIVED
Office of Oil and Gas

OCT 10 2013

Notification must be given to the district oil and gas inspector 24 hours before permitted work can commence.

WV Department of
Environmental Protection

Work order approved by inspector _____ Date _____

51-00169P

Date: 10/04/13

Operator Well No. 5 Brine Well

API Well No. 47-051-0169

Work Order (description of proposed well plugging plan):

1. A 5-1/2 in. plug was previously set @ approximately 6100 ft. (complete).
2. Free point 5-1/2 in. casing, cut, and remove.
3. Mill out the remaining 5-1/2 in. casing.
4. Run a caliper log in the 8-5/8 in. casing.
5. Set an 8-5/8 in. plug @ approximately 6400 ft.
6. Cement inside of 8-5/8 in. casing from approximately 6400 to 6100 ft.
7. Mill a window in the 8-5/8 in. casing from approximately 6070 to 6090 ft.
8. Balance plug (cement) from approximately 6100 to 5700 ft.
9. Gel inside of 8-5/8 in. casing to approximately 1500 ft.
10. Mill a window in the 8-5/8 in. casing from approximately 1390 to 1410 ft.
11. Balance plug (cement) from approximately 1500 to 1200 ft.
12. Gel inside of 8-5/8 in. casing from approximately 1200 to 300 ft.
13. Cement inside of 8-5/8 in. casing from approximately 300 ft. to surface.
14. Install a permanent monument @ the surface of the well.

★ CEMENT PLUG FROM 1180'-1080' - ACROSS PERFORATIONS. ★

CEMENT PLUGS ARE CLASS A CEMENT WITH NO MORE THAN 3% $CaCl_2$ AND NO OTHER ADDITIVES.

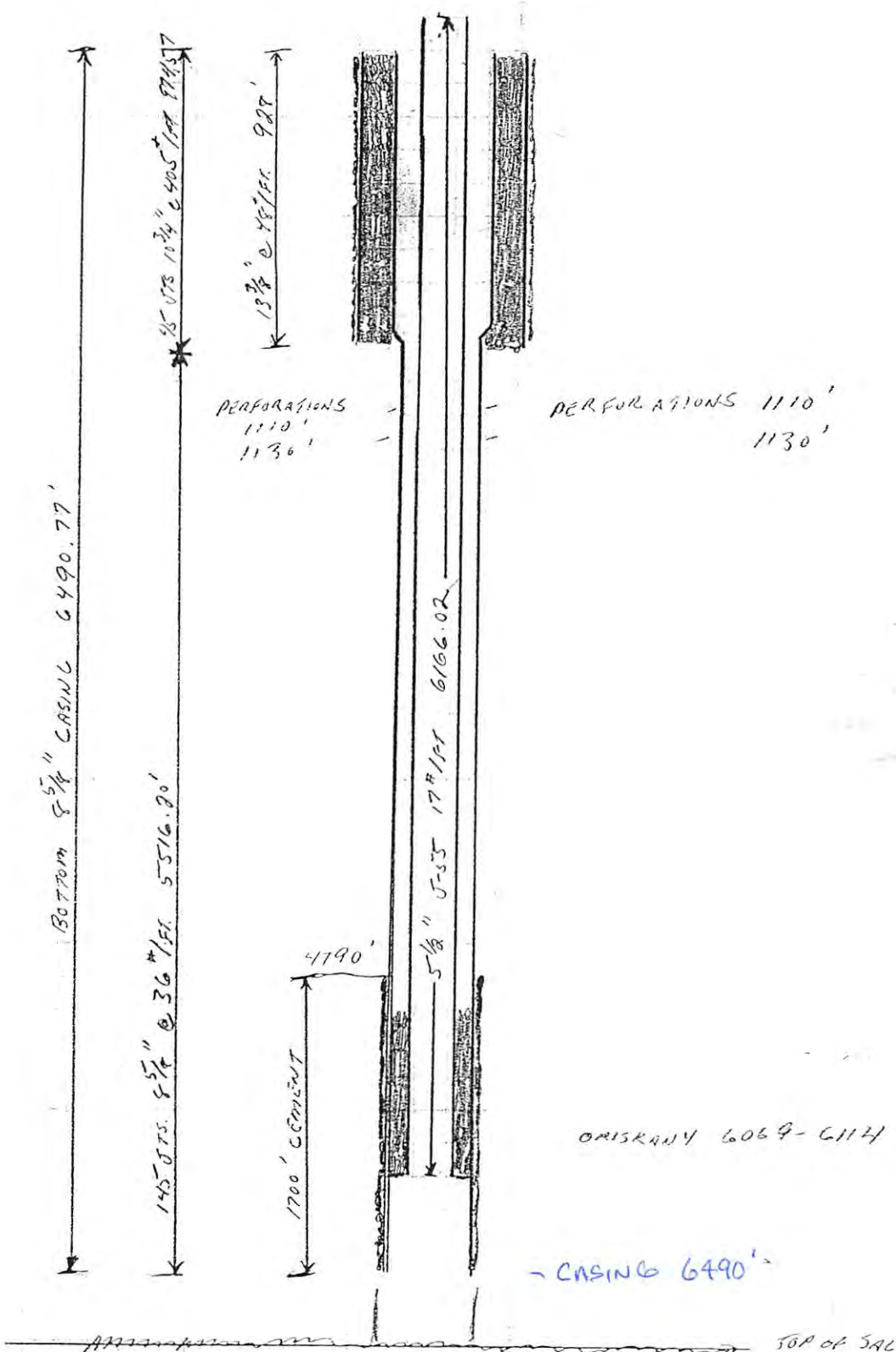
GEL IS FRESH WATER WITH AT LEAST 6% BENTONITE.

RECEIVED
Office of Oil and Gas

OCT 10 2013

WV Department of
Environmental Protection

14350
14351
14352
14353
14354
14355
14356
14357
14358
14359
14360
14361
14362
14363
14364
14365
14366
14367
14368
14369
14370
14371
14372
14373
14374
14375
14376
14377
14378
14379
14380
14381
14382
14383
14384
14385
14386
14387
14388
14389
14390
14391
14392
14393
14394
14395
14396
14397
14398
14399
14400
NATIONAL



TOP OF SALT 6703
RECEIVED
 Office of Oil and Gas
 BOTTOM SALT 6817
 OCT 10 2013
 WV Department of
 Environmental Protection

WEST VIRGINIA DEPARTMENT OF MINES
OIL & GAS DIVISION
WELL RECORD

5100169A

Permit No. Mars 169
New Martinsville Quad.
Company
Address
Farm
Location
Well No.
District
Surface
Mineral
Commenced
Completed

Pittsburgh Plato Glass Co.
New Martinsville, W.Va.
DeFonso Plant Corp. A 262
Ohio River
5 Elev. 676
Franklin Marshall County
Pittsburgh Plato Glass Co.
New Martinsville, W.Va.
Wells Bottom Fuel Co.
c/o A.W. Cotton, Uniontown, Penna. Coal at 204'
May 21, 1946
Sept. 6, 1946

Brino Well
CASING & TUBING

13	932	932
10	988	988
8 1/2	5513	5513
4 1/2 OD		6810

Casing cemented
13 3/8 OD 932 -5-31-46
8 5/8 O.D. 1700 6-1-46

	0	8	Rotary Table		
Red Bed and Shells	8	69	Sandy Shale	3175	3204
Red Bed, Sand	69	104	Shale	3204	323
Sand & Shales	104	200	Sandy Shale	3280	3311
Sand & Shale	200	204	Limo & Shale	3211	3346
Coal Corod	204	208	Sand & Shale	3346	4084
Sand & Shale	208	221	Sandy Limo & Shale	4084	4090
Limo	266	286	Sandy Limo & Shells	4090	4108
Sand & Shale	286	350	Sand & Shells	4108	4146
Limo	350	365	Sand & Shale	4146	4354
Sand & Shale	365	430	Sand, Shale & Shells	4354	4425
Shale & Shells	430	1000	Sand & Shale	4425	4540
Shale & Limo	1000	1046	Sand, Shale & Shells	4540	4623
Limo	1046	1110	Sand & Shale	4623	5855
Sand H	1110	1125	Limo & Sand	5855	5863 - onon
Limo	1125	1144	Limo	5863	6069
Cheyty Limo	1144	1155	Oriskany Sand 47'	6069	6116 - orisk
Shale & Shells	1155	1190	Sand & Shale	6116	6131
Sand & Shells	1190	1257	Limo	6131	6231
Sandy Shale	1257	1296	Limo & Shale	6231	6247
Sand & Shale	1296	1301	Limo	6247	6399
Sand Cored	1301	1312	Sand & Limo	6399	6445
Greenbrier Limo Cored	1312	1351 29'	Sand & Limo Broken	6445	6453
Sand Cored	1351	1354	Limo	6453	6547
Greenbrier Limo Cored	1354	1364	Limo Cored	6547	6565
Sand	1364	1391	Limo Gr Cored	6565	6597
Sandy Limo H	1391	1420	Limo Cored	6597	6600
Sand	1420	1466	Limo Broken Cored	6600	6603
Sand H	1466	1508	Limo Cored	6603	6612
Sand	1508	1623	Limo Bk Cored	6612	6622
Sand H	1623	1646	Limo cored Broken Gr	6622	6660
Sand	1646	1680	Limo Sm. amts. gypsum	6660	6708
Shale & Shells	1680	1799	Salt cored	6708	6771
Sandy Shale	1799	1810	Limo cored	6771	6792
Sand H	1810	1857	Salt -Lm. cored	6792	6822
Sand & Shale	1857	1888	streaks		
Sandy Shale & shells	1888	1969	Sandy Limo cored	6822	6838
Shale	1969	1990			
Sand	1990	2000			
Shale & Shells	2000	2150			
Shale Bl	2150	2239			
Shale & Sand	2239	2253			
Sandy Shale	2253	2300			
Shale	2300	2335	Oil stains 2315-2330		
Sand	2335	2353			
Sandy Shale	2353	2357			
Sand & Shale	2357	2435			
Shale & Shells	2435	2482			
Sandy Shale	2482	2512			
Shale	2512	2588			
Shale & Sand	2588	2621			
Shale	2621	2890			
Sandy Shale	2890	2917			
Shale	2917	2969			
Sand, Limo & Shale	2969	2991			
Sandy Limo	2991	3005			
Shale	3005	3175			

5855
676
-5179

6069
676
-5393

510069P

WW-4A
Revised 6-07

1) Date: 10/07/13
2) Operator's Well Number
No. 5 Brine Well

3) API Well No.: 47 - 051 - 0169 P

STATE OF WEST VIRGINIA
DEPARTMENT OF ENVIRONMENTAL PROTECTION, OFFICE OF OIL AND GAS
NOTICE OF APPLICATION TO PLUG AND ABANDON A WELL

4) Surface Owner(s) to be served:	5) (a) Coal Operator
(a) Name <u>Eagle Natrium, LLC/ Axiall Corporation</u> <i>W</i>	Name (Same) <u>W</u>
Address <u>P.O. Box 191</u>	Address _____
<u>New Martinsville, WV 26155</u>	_____
(b) Name _____	(b) Coal Owner(s) with Declaration
Address _____	Name _____
_____	Address _____
(c) Name _____	Name _____
Address _____	Address _____
_____	_____
6) Inspector _____	(c) Coal Lessee with Declaration
Address _____	Name _____
_____	Address _____
Telephone _____	_____

TO THE PERSONS NAMED ABOVE: You should have received this Form and the following documents:

- (1) The application to Plug and Abandon a Well on Form WW-4B, which sets out the parties involved in the work and describes the well its and the plugging work order; and
- (2) The plat (surveyor's map) showing the well location on Form WW-6.

The reason you received these documents is that you have rights regarding the application which are summarized in the instructions on the reverses side. However, you are not required to take any action at all.

Take notice that under Chapter 22-6 of the West Virginia Code, the undersigned well operator proposes to file or has filed this Notice and Application and accompanying documents for a permit to plug and abandon a well with the Chief of the Office of Oil and Gas, West Virginia Department of Environmental Protection, with respect to the well at the location described on the attached Application and depicted on the attached Form WW-6. Copies of this Notice, the Application, and the plat have been mailed by registered or certified mail or delivered by hand to the person(s) named above (or by publication in certain circumstances) on or before the day of mailing or delivery to the Chief.

	Well Operator	<u>Eagle Natrium, LLC/ Axiall Corporation</u>
	By:	<u>[Signature]</u>
	Its:	Agent
	Address	<u>P.O. Box 191</u>
	Telephone	<u>New Martinsville, WV 26155</u> <u>304-455-2200, ext. 3310</u>

RECEIVED
Office of Oil and Gas

Subscribed and sworn before me this 7th day of October 2013

Notary Public
My Commission Expires April 10, 2016

OCT 10 2013

Oil and Gas Privacy Notice

The Office of Oil and Gas processes your personal information, such as name, address and phone number, as a part of our regulatory duties. Your personal information may be disclosed to other State agencies or third parties in the normal course of business or as needed to comply with statutory or regulatory requirements, including Freedom of Information Act requests. Our office will appropriately secure your personal information. If you have any questions about our use of your personal information, please contact DEP's Chief Privacy Officer at depprivacyoffier@wv.gov.

WV Department of
Environmental Protection

SURFACE OWNER WAIVER

51.00169P

Operator's Well
Number

No. 5 Brine Well

INSTRUCTIONS TO SURFACE OWNERS NAMED ON PAGE WW4-A

The well operator named on page WW-4A is applying for a permit from the State to plug and abandon a well. (Note: If the surface tract is owned by more than three persons, then these materials were served on you because your name appeared on the Sheriff's tax ticket on the land or because you actually occupy the surface tract. In either case, you may be the only owner who will actually receive these materials.) See Chapter 22 of the West Virginia Code. Well work permits are valid for 24 months. If you do not own any interest in the surface tract, please forward these materials to the true owner immediately if you know who it is. Also, please notify the well operator and the Office of Oil and Gas.

**NOTE: YOU ARE NOT REQUIRED TO FILE ANY COMMENT.
WHERE TO FILE COMMENTS AND OBTAIN ADDITIONAL INFORMATION:**

Chief, Office of Oil and Gas
Department of Environmental Protection
601 57th St. SE
Charleston, WV 25304
(304) 926-0450

Time Limits and methods for filing comments. The law requires these materials to be served on or before the date the operator files his Application. You have **FIVE (5) DAYS** after the filing date to file your comments. Comments must be filed in person or received in the mail by the Chief's office by the time stated above. You may call the Chief's office to be sure of the date. Check with your postmaster to ensure adequate delivery time or to arrange special expedited handling. If you have been contacted by the well operator and you have signed a "voluntary statement of no objection" to the planned work described in these materials, then the permit may be issued at any time.

Comments must be in writing. Your comments must include your name, address and telephone number, the well operator's name and well number and the approximate location of the proposed well site including district and county from the application. You may add other documents, such as sketches, maps or photographs to support your comments.

The Chief has the power to deny or condition a well work permit based on comments on the following grounds:

- 1) The proposed well work will constitute a hazard to the safety of persons.
- 2) The soil erosion and sediment control plan is not adequate or effective;
- 3) Damage would occur to publicly owned lands or resources;
- 4) The proposed well work fails to protect fresh water sources or supplies;
- 5) The applicant has committed a substantial violation of a previous permit or a substantial violation of one or more of the rules promulgated under Chapter 22, and has failed to abate or seek review of the violation..."

If you want a copy of the permit as it is issued or a copy of the order denying the permit, you should request a copy from the Chief.

VOLUNTARY STATEMENT OF NO OBJECTION

I hereby state that I have read the instructions to surface owners and that I have received copies of a Notice and Application For A Permit To Plug And Abandon on Forms WW-4A and WW-4B, and a survey plat.

I further state that I have no objection to the planned work described in these materials, and I have no objection to a permit being issued on those materials.

FOR EXECUTION BY A NATURAL PERSON
ETC.

FOR EXECUTION BY A CORPORATION,

RECEIVED
Office of Oil and Gas
OCT 10 2013

Eagle Natrium, LLC/ Natrium Corp.

Signature

Date

Name
By
Its

J. Thomas Horan

JTHoran (AGENT)

Signature

Date

Date 10/3/13

WW-4B

51 00169 P

API No. 47-051-0169
 Farm Name Eagle Natrium, LLC/ Axiall
 Well No. 5 Brine Well

**INSTRUCTIONS TO COAL OPERATORS
OWNERS AND LESSEE**

The well operator named on the obverse side of WW-4 (B) is about to abandon the well described in the enclosed materials and will commence the work of plugging and abandoning said well on the date the inspector is notified. Which date shall not be less than five days after the day on which this notice and application so mailed is received, or in due course should be received by the Department of Environmental Protection Office of Oil & Gas.

This notice and application is given to you in order that your respective representatives may be present at the plugging and filling of said well. You are further notified that whether you are represented or not the operator will proceed to plug and fill said well in the manner required by Section 24, Article 6, Chapter 22 of the Code and given in detail on obverse side of this application.

NOTE: If you wish this well to be plugged according to 22-6-24(d) then as per Regulation 35CSR4-13.9 you must complete and return to this office on form OB-16 "Request by Coal Operator, Owner, or Lessee for plugging" prior to the issuance of this plugging permit.

WAIVER

The undersigned coal operator ___ / owner X / lessee ___ / of the coal under this well location has examined this proposed plugging work order. The undersigned has no objection to the work proposed to be done at this location, provided, the well operator has complied with all applicable requirements of the West Virginia Code and the governing regulations.

Date: 10/07/13

Eagle Natrium, LLC/ Axiall Corporation
 By: [Signature]
 Its Agent

RECEIVED
Office of Oil and Gas

OCT 10 2013

WV Department of
Environmental Protection

STATE OF WEST VIRGINIA
DEPARTMENT OF ENVIRONMENTAL PROTECTION
OFFICE OF OIL AND GAS

CONSTRUCTION AND RECLAMATION PLAN AND SITE REGISTRATION APPLICATION FORM
GENERAL PERMIT FOR OIL AND GAS PIT WASTE DISCHARGE

Operator Name Eagle Natrium, LLC OP Code _____

Watershed Ohio River Quadrangle New Martinsville, WV

Elevation 685 ft. County Marshall District Franklin

Description of anticipated Pit Waste: N/A

Will a synthetic liner be used in the pit? N/A

*ALL WELL EFFLUENT MUST
BE CONTAINED IN TANKS.*

Proposed Disposal Method For Treated Pit Wastes:
____ Land Application
____ Underground Injection (UIC Permit Number _____)
____ Reuse (at API Number _____)
____ Off Site Disposal (Supply form WW-9 for disposal location)
____ Other (Explain _____)

Proposed Work For Which Pit Will Be Used:
____ Drilling _____ Swabbing
____ Workover _____ Plugging
____ Other (Explain N/A)

I certify that I understand and agree to the terms and conditions of the GENERAL WATER POLLUTION PERMIT issued on August 1, 2005, by the Office of Oil and Gas of the West Virginia Department of Environmental Protection. I understand that the provisions of the permit are enforceable by law. Violations of any term or condition of the general permit and/or other applicable law or regulation can lead to enforcement action.

I certify under penalty of law that I have personally examined and am familiar with the information submitted on this application form and all attachments thereto and that, based on my inquiry of those individuals immediately responsible for obtaining the information, I believe that the information is true, accurate, and complete. I am aware that there are significant penalties for submitting false information, including the possibility of fine or imprisonment.

Company Official Signature J. Thomas Horan

Company Official (Typed Name) J. Thomas Horan

Company Official Title Manager, Environmental Control

RECEIVED
Office of Oil and Gas

OCT 10 2013

Subscribed and sworn before me this 7th day of October, 2013

WV Department of
Environmental Protection

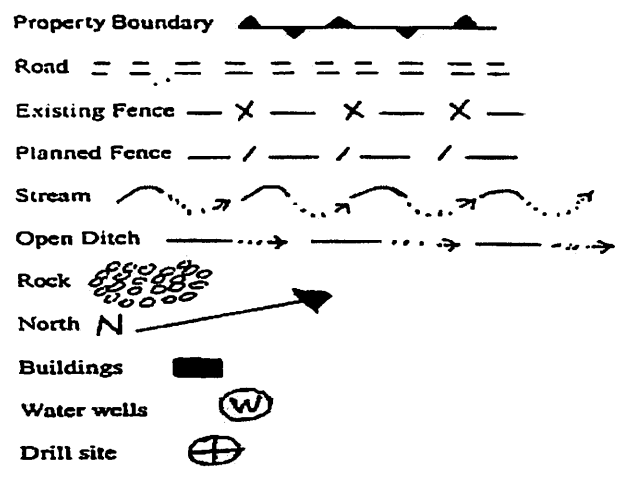
Karen Sapp Notary Public



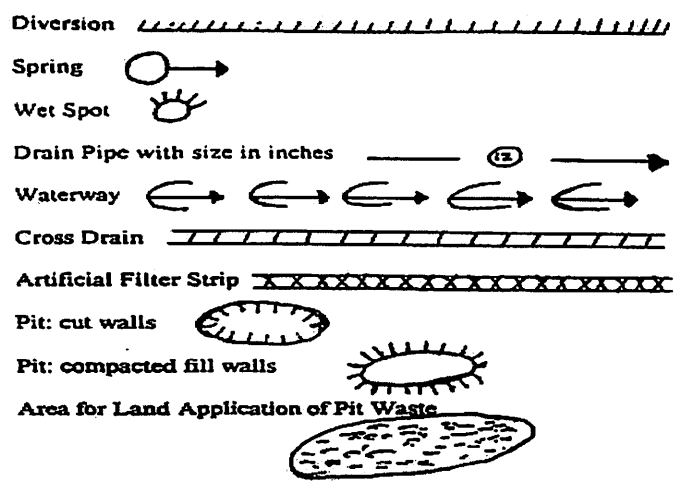
My commission expires April 10, 2016

Form WW-9

Operator's Well No. 5 Brine Well
51-00169P



LEGEND



Proposed Revegetation Treatment: Acres Disturbed <1 acre Prevegetation pH _____

Lime _____ Tons/acre or to correct to pH _____

Fertilizer (10-20-20 or equivalent) _____ lbs/acre (500 lbs minimum)

Mulch _____ Tons/acre

Seed Mixtures

Seed Type	Area I	lbs/acre	Seed Type	Area II	lbs/acre
N/A					

Attach:
Drawing(s) of road, location, pit and proposed area for land application.

Photocopied section of involved 7.5' topographic sheet.
(Attached)

Plan Approved by: _____

Comments: _____

RECEIVED
Office of Oil and Gas

OCT 1 0 2013

Title: _____

Date: _____

Field Reviewed? () Yes () No

WV Department of
Environmental Protection

5100169P

WW-7
8-30-06



West Virginia Department of Environmental Protection
Office of Oil and Gas
WELL LOCATION FORM: GPS

API: 47-051-0169 P WELL NO.: No. 5 Brine Well

FARM NAME: Eagle Natrium, LLC/ Axiall Corporation

RESPONSIBLE PARTY NAME: Eagle Natrium, LLC/ Axiall Corporation

COUNTY: Marshall DISTRICT: Franklin

QUADRANGLE: New Martinsville

SURFACE OWNER: Eagle Natrium, LLC/ Axiall Corporation

ROYALTY OWNER: Eagle Natrium, LLC/ Axiall Corporaton

UTM GPS NORTHING: 4,399,571

UTM GPS EASTING: 513,144 GPS ELEVATION: 685 ft.

The Responsible Party named above has chosen to submit GPS coordinates in lieu of preparing a new well location plat for a plugging permit or assigned API number on the above well. The Office of Oil and Gas will not accept GPS coordinates that do not meet the following requirements:

- Datum: NAD 1983, Zone: 17 North, Coordinate Units: meters, Altitude: height above mean sea level (MSL) – meters.
- Accuracy to Datum – 3.05 meters
- Data Collection Method:
Survey grade GPS : Post Processed Differential
Real-Time Differential
Mapping Grade GPS X : Post Processed Differential
Real-Time Differential
- Letter size copy of the topography map showing the well location.**

I the undersigned, hereby certify this data is correct to the best of my knowledge and belief and shows all the information required by law and the regulations issued and prescribed by the Office of Oil and Gas.

J.T. Horan
Signature 10/7/13 Date

Manager, Environmental Control
Title

RECEIVED
Office of Oil and Gas
OCT 10 2013
WV Department of
Environmental Protection



Axiall Corporation
Eagle Natrium LLC
PO Box 191
New Martinsville, WV 26155

J. Thomas Horan
Manager Environmental
Telephone: (304) 455-2200 ext. 3310
Fax: (304) 455-2422
Tom.Horan@axiall.com

October 8, 2013

Certified Mail Return Receipt Requested

James Martin, Chief
WV Department of Environmental Protection
Office of Oil & Gas
601 57th Street
Charleston, WV 25304

Attention: Mr. James Peterson:

**Subject: Plug and Abandon Permit Application for #5 Brine Well,
API Well Number 47-051-0169, UIC Permit No. UIC3S05101**

Please find attached, the required completed forms and associated map to plug and abandon #5 Brine Well, API Well Number 47-051-0169.

If you have any questions, please call Mr. Ed McLaughlin at (304) 455-2200 extension 3476.

Sincerely,

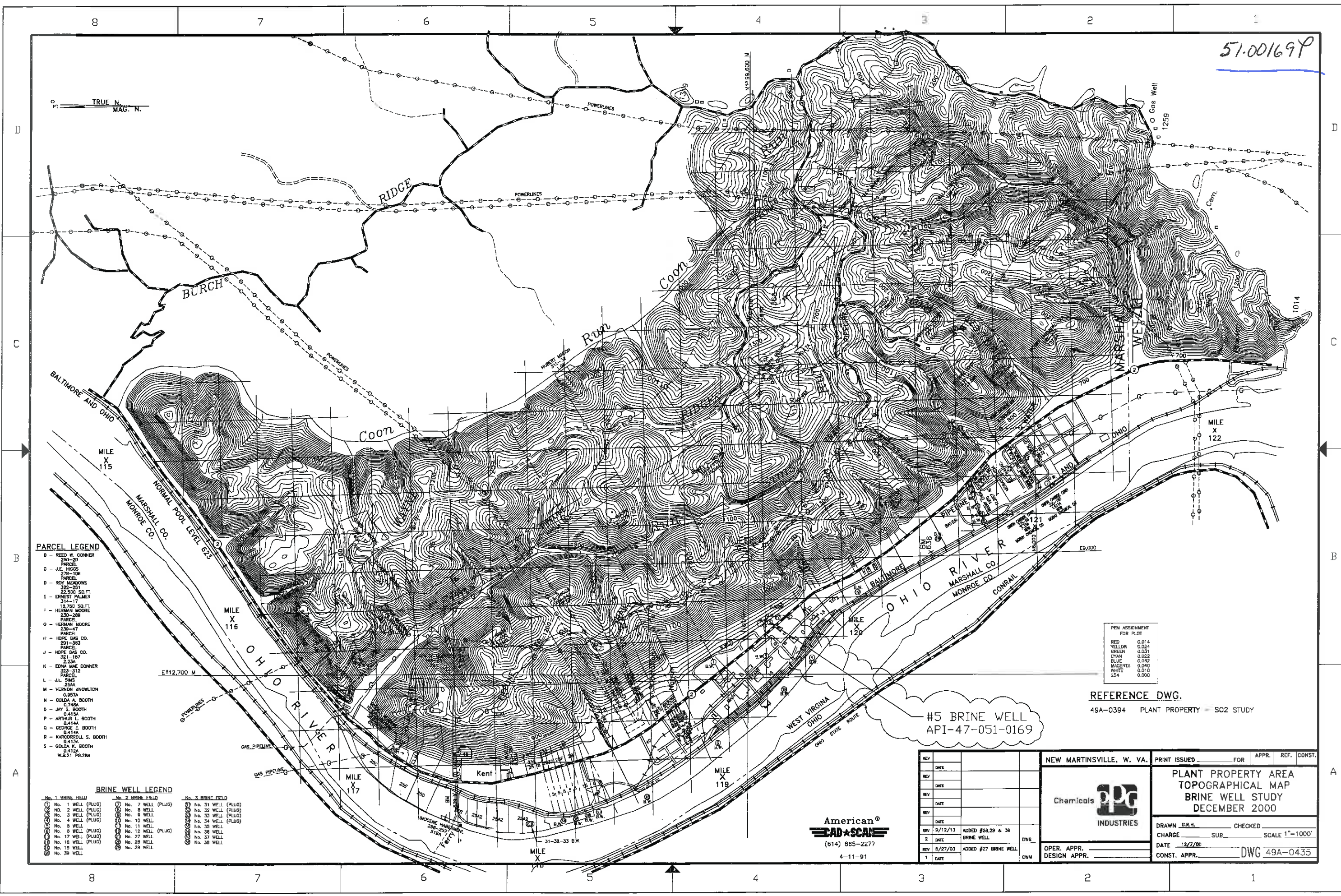
A handwritten signature in blue ink that reads "J. Thomas Horan".

J. Thomas Horan
Manager Environmental

Attachments:

RECEIVED
Office of Oil and Gas
OCT 10 2013
WV Department of
Environmental Protection

51-00169P



PARCEL LEGEND

- B - REED W. CONNER 250-20 PARCEL
- C - J.E. HIGGS 270-108 PARCEL
- D - ROY MEADOWS 322-201 22,500 SQ. FT. PARCEL
- E - ERNEST PALMER 314-17 18,750 SQ. FT. PARCEL
- F - HERMAN MOORE 230-288 PARCEL
- G - HERMAN MOORE 230-47 PARCEL
- H - HOPE GAS CO. 201-363 PARCEL
- J - HOPE GAS CO. 321-157 2,23A PARCEL
- K - EDNA WIFE CONNER 253-312 PARCEL
- L - J.L. SIMS 254A PARCEL
- M - VERNON KNOWLTON 0.807A PARCEL
- N - GOLDA A. BOOTH 0.748A PARCEL
- O - JAY S. BOOTH 0.413A PARCEL
- P - ARTHUR L. BOOTH 0.414A PARCEL
- Q - GEORGE E. BOOTH 0.414A PARCEL
- R - KARDOSSOL S. BOOTH 0.413A PARCEL
- S - GOLDA K. BOOTH 0.412A W.B.21 P.8.286 PARCEL

BRINE WELL LEGEND

- | | | |
|----------------------|----------------------|----------------------|
| No. 1 BRINE FIELD | No. 2 BRINE FIELD | No. 3 BRINE FIELD |
| ○ No. 1 WELL (PLUG) | ○ No. 7 WELL (PLUG) | ○ No. 31 WELL (PLUG) |
| ○ No. 2 WELL (PLUG) | ○ No. 8 WELL | ○ No. 32 WELL (PLUG) |
| ○ No. 3 WELL (PLUG) | ○ No. 9 WELL | ○ No. 33 WELL (PLUG) |
| ○ No. 4 WELL (PLUG) | ○ No. 10 WELL | ○ No. 34 WELL (PLUG) |
| ○ No. 5 WELL | ○ No. 11 WELL | ○ No. 35 WELL |
| ○ No. 6 WELL (PLUG) | ○ No. 12 WELL (PLUG) | ○ No. 36 WELL |
| ○ No. 17 WELL (PLUG) | ○ No. 27 WELL | ○ No. 37 WELL |
| ○ No. 18 WELL (PLUG) | ○ No. 28 WELL | ○ No. 38 WELL |
| ○ No. 19 WELL | ○ No. 29 WELL | |
| ○ No. 30 WELL | | |

PEN ASSIGNMENT FOR PLOT

RED	0.014
YELLOW	0.024
GREEN	0.031
CYAN	0.022
BLUE	0.082
MAGENTA	0.042
WHITE	0.015
254	0.000

REFERENCE DWG.

49A-0394 PLANT PROPERTY - 502 STUDY

#5 BRINE WELL
API-47-051-0169

American®
CAD*SCAN
(614) 855-2277
4-11-91

REV	DATE	DESCRIPTION	BY	CHKD
REV 1	5/12/13	ADDED #28,29 & 30 BRINE WELL	DWS	
REV 2	5/27/03	ADDED #27 BRINE WELL	CWM	
REV 3				

NEW MARTINSVILLE, W. VA. PRINT ISSUED FOR APPR. REF. CONST.

Chemicals **DCI** INDUSTRIES

OPER. APPR. DESIGN APPR.

PLANT PROPERTY AREA TOPOGRAPHICAL MAP BRINE WELL STUDY DECEMBER 2000	
DRAWN G.R.H.	CHECKED
CHARGE SUB	SCALE 1"=1000'
DATE 12/22/00	DWG 49A-0435
CONST. APPR.	