

STATE OF WEST VIRGINIA
DEPARTMENT OF ENVIRONMENTAL PROTECTION
OFFICE OF OIL AND GAS

AFFIDAVIT OF PLUGGING AND FILLING WELL

AFFIDAVIT SHOULD BE IN TRIPLICATE, one copy mailed to the Department, one copy to be retained by the Well Operator and the third copy (and extra copies if required) should be mailed to each coal operator at their respective addresses.

Farm name: Daniel Lucey Operator Well No.: GW-5269

LOCATION: Elevation: 1165.07' Quadrangle: Majorsville, WV-PA 7.5'
District: Webster County: Marshall
Latitude: _____ Feet South of 39 Deg. 53 Min. 32.06040 Sec.
Longitude: _____ Feet West of 80 Deg. 33 Min. 16.03080 Sec.

Well Type: OIL _____ GAS X

Company Consol Pennsylvania Coal Company Coal Operator 192 Crabapple Rd. Wind Ridge, PA 15380
or Owner _____
Coal Operator _____
Agent John Baker or Owner _____
Permit Issued Date 07/16/2019

RECEIVED
Office of Oil and Gas

OCT 08 2019

WV Department of
Environmental Protection

AFFIDAVIT

STATE OF WEST VIRGINIA,
County of Monongalia ss:

Robert L. Steel and Matthew A. Yearsley being first duly sworn according to law depose and say that they are experienced in the work of plugging and filling oil and gas wells and were employed by the above named well operator, and participated in the work of plugging and filling the above well say that said work was commenced on the 10th day of September, 2019, and the well was plugged and filled in the following manner:

TYPE	FROM	TO	PIPE REMOVED	LEFT
Expandable Cement	1501'	912'		
Thixotropic w/ Green Dye	912'	607'		
Expandable Cement	607'	Surface		
16" Conductor	Surface	20'	0	20'

Description of monument: 77" of 7" casing with company name, well #, API #, and date cemented. and that the work of plugging and filling said well was completed on the 30th day of September, 2019.

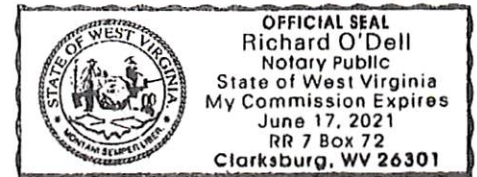
And further deponents saith not.

Robert L. Steel
Matthew A. Yearsley

Sworn and subscribe before me this 3rd day of October, 2019

My commission expires: 06/17/2021

Richard O'Dell
Notary Public



Affidavit reviewed by the Office of Oil and Gas: Jim Wickham

Title: Oil & Gas Inspector

Plugging Report for MSHA

Well Number: GW-5269 Mine: Consol - Bailey Mine

Permit Number: 47-051-00025

Date Clean Out Started: 9/10/2019

Date Well Bore Plugged: 9/30/2019

Pittsburgh Coal Seam: 707 ft. To 712 ft.

Plugs:		
From	To	Type of Cement
1501'	912'	Expandable Cement
912'	607'	Thixotropic Cement w/ Green Dye
607'	Surface	Expandable Cement

Casing Remaining in Well Bore

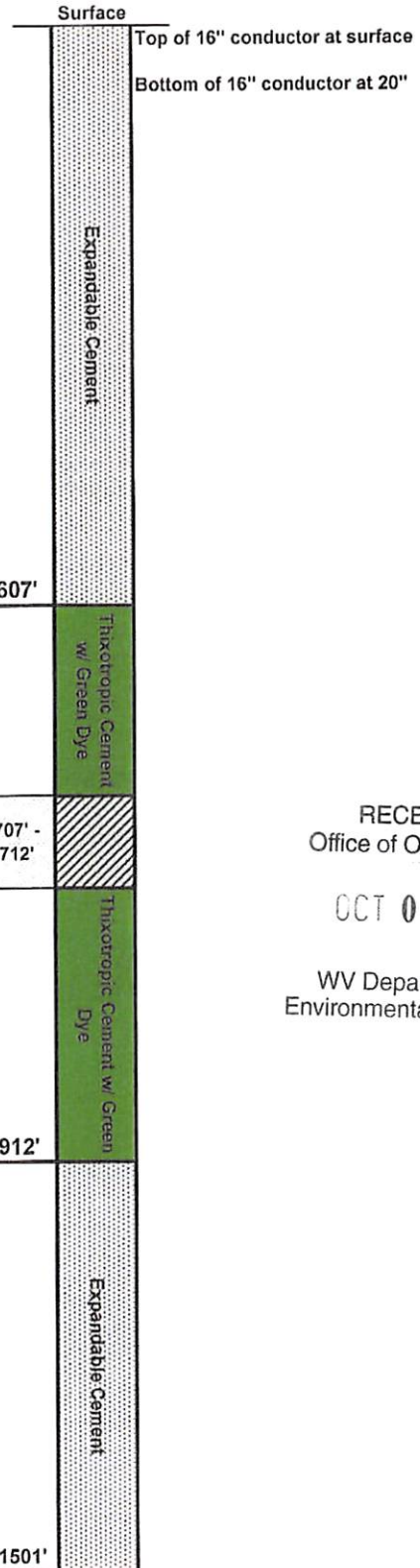
	Top	Bottom	Left	Pulled
Sucker Rods				
2 3/8" tubing				
4 1/2" casing				
7" casing				
7" fiberglass				
8 5/8" casing				
10 3/4" casing				
16" Conductor	Surface	20'	20'	0

Cement:

Expandable	570	sacks
Thixotropic	200	sacks
Econofill		sacks
Mud Flush	1000	gal
Other		
Est. Top Thix		ft
Did Cement Circ.	YES	

Comments:

Caving: **Extreme** Moderate Normal
 Lost Circulation: **Extreme** Moderate Normal
 Difficulty in Removing Casing: **Extreme** Moderate Normal
 Debris in Well Bore: **Wood** **Steel** Other: _____



Surface Elevation (Surveyed)	1165
Bottom of Coal Structure (Map)	453
Difference	712

Total Depth: 1501'

RECEIVED
Office of Oil and Gas

OCT 08 2019

WV Department of
Environmental Protection

AFFIDAVIT OF PLUGGING AND FILLING WELL

AFFIDAVIT SHOULD BE MADE IN TRIPPLICATE, one copy mailed to the Division, one copy to be retained by the Well Operator and the third copy (and extra copies if required) should be mailed to each coal operator at their respective addresses.

CONSOLIDATION COAL CO.
Coal Operator or Owner
1 BRIDGE STREET MONONGAH, WV 26554
Address
CONSOLIDATION COAL CO.
Coal Operator or Owner
1 BRIDGE STREET MONONGAH, WV 26554
Address
COASTAL FOREST RESOURCES
Lease or Property Owner
PO BOX 709 BUCKHANNON, WV 26201
Address

CONSOLIDATION COAL CO.
Name of Well Operator
1 BRIDGE STREET MONONGAH, WV 26554
Complete Address
WALLACE, WV 7.5'
Well Location
GRANT
District
WETZEL
County
6338A
Well No.
O.P. MCINTYRE
Farm

STATE INSPECTOR SUPERVISING PLUGGING Derek M. Haught

AFFIDAVIT

STATE OF WEST VIRGINIA,
County of MONONGALIA ss:
KEVIN S. WRIGHT and MATTHEW A. YEARSLEY being first duly sworn according to law depose and say that they are experienced in the work of plugging and filling oil and gas wells and were employed by Consolidation Coal Company well operator, and participated in the work of plugging and filling the above well, that said work was commenced on the 28th day of February, 2019 and that the well was plugged in the following manner:

Sand or Zone Record	Filling Material	Casing/Tubing Size	Casing Pulled	Casing Left In
Formation				
Cleaned a 7 7/8" hole from surface to 1360'. Tagged plug at 1360'. Pulled 8 5/8" casing from surface to 1254'. Left 106' of 8 5/8" casing from 1254' to 1360'. Attempted to remove remaining casing by pulling 150% of string weight. All attempts were unsuccessful. Cleaned a 7 7/8" hole through the Pittsburgh Coal Seam from 1107' - 1114'.		8 5/8"	1254'	106'
		16"	0	20'
<u>Cemented well from 1360' to surface as follows:</u> From 1360' to 907' with 235 sacks of Thixotropic Cement with green dye. From 907' to surface with 450 sacks of Expanding Cement. Cement did circulate at surface. Left 20' of 16" casing in hole at surface.				
<u>Coal Seams</u>		<u>Description of Monument</u>		
<u>Pittsburgh</u>	<u>1107' - 1114'</u>	<u>77" of 7" casing w/ company name, well number, permit number and date cemented stated on 7" casing. Well marker will be attached to cement plug at ground level.</u>		

RECEIVED
Office of Oil and Gas
OCT 08 2019
WV Department of
Environmental Protection

... and that the work of plugging and filling said well was completed on the 26th day of March, 2019


And further deponents saith not.

Kevin S. Wright
Kevin S. Wright
Matthew A. Yearsley
Matthew A. Yearsley

Sworn to and subscribed before me this 13th day of Sept 2019

Carol A. Mayle
Notary Public

My commission expires:



Permit No. 47-103-03261
Well No. 6338A
Latitude: 39° 29' 20.60"N
Longitude: 80° 29' 49.15"W