

I, the undersigned, hereby certify that this plat is correct to the best of my knowledge and belief and shows all the information required by law and the regulations issued and prescribed by the Department of Environmental Protection.

Ben R. Singleton
P.S. 2092



SEAL

FILE NO: 92-21
DRAWING NO: Carnegie 9H
SCALE: 1" = 2000'
MINIMUM DEGREE OF ACCURACY: 1:2500
PROVEN SOURCE OF ELEVATION: NGS CORS Station

STATE OF WEST VIRGINIA
DEPARTMENT OF ENVIRONMENTAL PROTECTION
OIL AND GAS DIVISION



DATE: October 20 20 23
OPERATOR'S WELL NO.: Carnegie 9H
API WELL NO
47 - 049 - 02524
STATE COUNTY PERMIT

WELL TYPE: OIL GAS LIQUID INJECTION WASTE DISPOSAL
(IF GAS) PRODUCTION: STORAGE DEEP SHALLOW
LOCATION: ELEVATION: As-Built: 1318' WATERSHED Laurel Run of Owen Davy Fork QUADRANGLE: Glover Gap
DISTRICT: Mannington COUNTY: Marion
SURFACE OWNER: Jeanne A. Musgrave Akers & Joseph Forte ACRES: 135
ROYALTY OWNER: Bounty Minerals, LLC, et al. LEASE NO: 112106000 ACREAGE: 135
PROPOSED WORK: DRILL CONVERT DRILL DEEPER FRACTURE OR STIMULATE PLUG OFF OLD FORMATION
 PERFORATE NEW FORMATION OTHER PHYSICAL CHANGE IN WELL (SPECIFY)
 PLUG AND ABANDON CLEAN OUT AND REPLUG TARGET FORMATION: Marcellus ESTIMATED DEPTH: 7712'

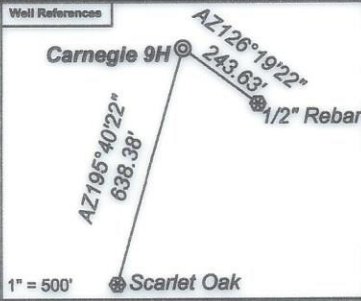
12/08/2023

WELL OPERATOR: EQT Production Company
ADDRESS: 400 Woodcliff Drive
Canonsburg, PA 15317

DESIGNATED AGENT: Joseph C. Mallow
ADDRESS: 427 Midstate Drive
Clarksburg, WV 25301

**Carnegie 9H
Carnegie
EQT Production Company**


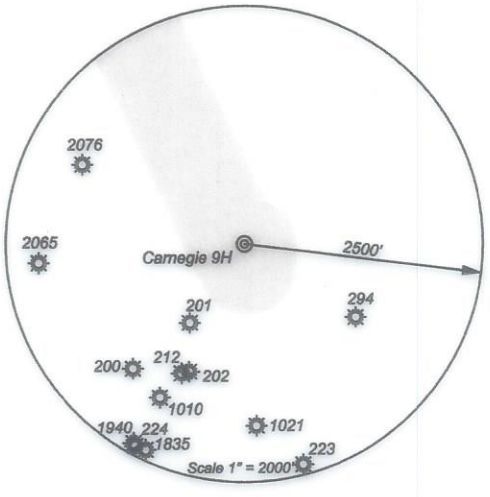
Tract I.D.	Tax Map No.	Parcel No.	County	District	Surface Tract Owner	Acres
1	49	39	Marion	Mannington	Jeanne A. Musgrave Akers & Joseph Forte	28.96
2	49	37	Marion	Mannington	Equitrans LP	51.5
3	49	39.1	Marion	Mannington	Jeanne A. Musgrave Akers & Joseph Forte	73.9
4	49	40	Marion	Mannington	Marshall & Dick Cartright	36
5	50	14	Marion	Mannington	McVlin L. Gooch Sr.	28
6	50	15	Marion	Mannington	Perry R. & Janice M. Thorne	5.61
7	50	16	Marion	Mannington	Richard H. & Lucy M. Lambert	0.46
8	50	17	Marion	Mannington	Jason H. & Brandy L. Batson	0.32
9	48	13	Marion	Mannington	Harlen O. & Diana S. Batson	1.1
10	48	13.2	Marion	Mannington	Dustin Earl	0.73
11	48	13.1	Marion	Mannington	Gary A. & Sheila D. Earl	7.07
12	48	14	Marion	Mannington	Roger L. & Pauline A. Eshelman	25.09
13	48	15	Marion	Mannington	Elmor O. & Alda G. Duncan	23.5
14	48	16	Marion	Mannington	William E. Crigler	5.5
15	49	36	Marion	Mannington	Frederic R. & Kimberly P. Steele	16.25
16	49	35	Marion	Mannington	Trustees Mannington Church of Christ	13
17	49	38	Marion	Mannington	Thomas B. Wright	30
36	48	17	Marion	Mannington	George A. & Ada D. Stahl	117.5
40	49	33	Marion	Mannington	Mike Ross Inc	51.53
41	48	18	Marion	Mannington	Jason D. Reahy, et al.	101.75
44	48	19	Marion	Mannington	Dennis L. & Denise D. Sponaugie	105.45
45	45	8	Marion	Mannington	Sharon A. Grim	185.959
47	44	34	Marion	Mannington	Billy E. & Cheryl A. Gamson	74.93
48	44	37	Marion	Mannington	Priscilla A. Hamilton	157.3
49	45	9	Marion	Mannington	Jeffrey B. & Pamela J. Gray	107.277
52	45	21	Marion	Mannington	Vickie C. Lucas	103.194
53	44	33	Marion	Mannington	Katherine Reese	90.12
54	44	26	Marion	Mannington	Charles P. & Kathy R. Glover	41.05
55	44	36	Marion	Mannington	Raymond M. & Carrie D. Booth	1.4
56	44	23	Marion	Mannington	Michael B. Abruzzino & Michelle A. Smith	2.25
57	44	22.2	Marion	Mannington	Joseph A. Tucker	5
58	44	22.1	Marion	Mannington	Eugene C. & Helen F. Serafino	0.675
59	44	22	Marion	Mannington	Joseph A. Tucker	45
60	44	71	Marion	Mannington	Joseph A. Tucker	50
62	44	19	Marion	Mannington	Vickie C. Lucas	24.937
63	44	39	Marion	Mannington	Dawn K. Jones	22.79
64	45	22	Marion	Mannington	Thomas L. Snodgrass	44.43
74	49	32.1	Marion	Mannington	Mike Ross Inc	58.12
75	49	31	Marion	Mannington	Samuel M. & Rosemary A. Snodgrass	50.08
76	48	20	Marion	Mannington	We R Farmers LLC	8.53
77	48	21	Marion	Mannington	Katherine Reese	3
78	44	33.7	Marion	Mannington	Richard & Brandon Fitzpatrick	6.46
79	44	39.1	Marion	Mannington	Stanley D. Minger	1.8
80	44	42	Marion	Mannington	Blaine Flke, et al.	17.36
81	44	40	Marion	Mannington	No Parcel Info Available	NA
87	44	17	Marion	Mannington	Walter R. Poppo Upton	58.0777
83	44	18	Marion	Mannington	Lewis & Terry Simons	4
84	44	41.1	Marion	Mannington	Paul & Carol Fravel	1
85	44	41	Marion	Mannington	Paul & Carol Fravel	16.25
87	49	14	Marion	Mannington	Marion County Coal Resources Inc	61
88	49	16	Marion	Mannington	Larry Baker, et al.	47
89	49	32	Marion	Mannington	The Harrison County Coal Company	12.12
90	37	9	Marion	Mannington	Chad & Liberty Glover	27.219
91	37	9.1	Marion	Mannington	Chalres & Kathy Glover	2.67
92	49	31.1	Marion	Mannington	Samuel M. Snodgrass	2.5
93	49	21	Marion	Mannington	CNX Land LLC	1.75
94	49	20	Marion	Mannington	Cemetery	1.5
95	49	30	Marion	Mannington	Chad & Liberty Glover	17.15
96	44	20	Marion	Mannington	Joseph A. Tucker	40
167	44	33.7	Marion	Mannington	Katherine Reese	0.18



Notes:
 Carnegie 9H coordinates are
 NAD 27 N: 374,264.31 E: 1,735,837.48
 NAD 27 Lat: 39.523795 Long: -80.436463
 NAD 83 UTM N: 4,375,066.33 E: 548,452.24
 Carnegie 9H Landing Point coordinates are
 NAD 27 N: 374,571.81 E: 1,735,586.78
 NAD 27 Lat: 39.524632 Long: -80.437363
 NAD 83 UTM N: 4,375,158.74 E: 548,374.30
 Carnegie 9H Bottom Hole coordinates are
 NAD 27 N: 380,682.61 E: 1,732,736.99
 NAD 27 Lat: 39.541326 Long: -80.447893
 NAD 83 UTM N: 4,377,006.01 E: 547,475.08
 West Virginia Coordinate system of 1927 (North Zone)
 based upon Differential GPS Measurements.
 Plat orientation, corner and well ties are based upon
 the grid north meridian.
 Well location references are based upon the grid north
 meridian.
 UTM coordinates are NAD83, Zone 17, Meters.


- Carnegie**
- Carnegie 18H ⊙ ⊙ Carnegie 19H
 - Carnegie 16H ⊙ ⊙ Carnegie 17H
 - Carnegie 14H ⊙ ⊙ Carnegie 15H
 - Carnegie 12H ⊙ ⊙ Carnegie 13H
 - Carnegie 10H ⊙ ⊙ Carnegie 11H
 - Carnegie 8H ⊙ ⊙ Carnegie 9H
 - Carnegie 6H ⊙ ⊙ Carnegie 7H
 - Carnegie 4H ⊙ ⊙ Carnegie 5H
 - Carnegie 2H ⊙ ⊙ Carnegie 3H
 - ⊙ Carnegie 1H

Lease No.	Owner	Acres
112106000	Bounty Minerals, LLC, et al.	135
112107000	EQT Production Company, et al.	81
138173019	Mike Ross, Inc., et al.	16.5
126927000	CNX Gas Company LLC, et al.	71
102350014	Karen S. Phillips Trust, et al.	55
106675001	Ann A. Kessler, et al.	158.76



I, the undersigned, hereby certify that this plat is correct to the best of my knowledge and belief and shows all the information required by law and the regulations issued and prescribed by the Department of Environmental Protection.

Ben R. Singleton
 P.S. 2092



FILE NO: 92-21
 DRAWING NO: Carnegie 9H
 SCALE: 1" = 2000'
 MINIMUM DEGREE OF ACCURACY: 1:2500
 PROVEN SOURCE OF ELEVATION: NGS CORS Station



DATE: October 20 20 23
 OPERATOR'S WELL NO.: Carnegie 9H
 API WELL NO
 47 - 049 - 02524
 STATE COUNTY PERMIT

WELL TYPE: OIL GAS LIQUID INJECTION WASTE DISPOSAL
 (IF GAS) PRODUCTION: STORAGE DEEP SHALLOW
 LOCATION: ELEVATION: As-Built: 1318' WATERSHED Laurel Run of Owen Davy Fork QUADRANGLE: Glover Gap
 DISTRICT: Mannington COUNTY: Marion
 SURFACE OWNER: Jeanne A. Musgrave Akers & Joseph Forte ACREAGE: 12/08/2023
 ROYALTY OWNER: Bounty Minerals, LLC, et al. LEASE NO: 112106000 ACREAGE: 135
 PROPOSED WORK: DRILL CONVERT DRILL DEEPER FRACTURE OR STIMULATE PLUG OFF OLD FORMATION
 PERFORATE NEW FORMATION OTHER PHYSICAL CHANGE IN WELL (SPECIFY) _____
 PLUG AND ABANDON CLEAN OUT AND REPLUG TARGET FORMATION: Marcellus ESTIMATED DEPTH: 7712'

WELL OPERATOR: EQT Production Company DESIGNATED AGENT: Joseph C. Mallow
 ADDRESS: 400 Woodcliff Drive ADDRESS: 427 Midstate Drive
Canonsburg, PA 15317 Clarksburg, WV 25301