


- ⊙ Proposed Gas Well
- ⊙ Located Corner, as noted
- Surface Tract Lines
- Reference Line
- Lease Boundary
- Creek or Drain
- ⊙ WV County Route
- ⊙ WV State Route

(⊙) Denotes Location of Well on United States Topographic Maps



I, the undersigned, hereby certify that this plat is correct to the best of my knowledge and belief and shows all the information required by law and the regulations issued and prescribed by the Department of Environmental Protection.

Ben R. Singleton
P.S. 2092



SEAL

FILE NO: 48-18
DRAWING NO: Elliott 13H
SCALE: 1" = 2000'
MINIMUM DEGREE OF ACCURACY: 1:2500
PROVEN SOURCE OF ELEVATION: NGS CORS Station

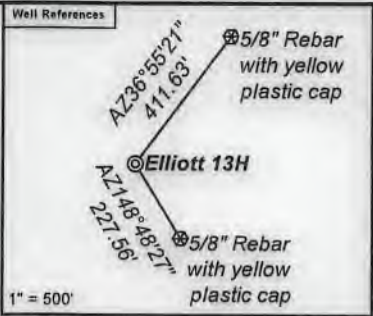
STATE OF WEST VIRGINIA
DEPARTMENT OF ENVIRONMENTAL PROTECTION
OIL AND GAS DIVISION

DATE: August 19 20 20
OPERATOR'S WELL NO.: Elliott 13H
API WELL NO HGA
47 - 49 - 02504
STATE COUNTY PERMIT

WELL TYPE: OIL GAS LIQUID INJECTION WASTE DISPOSAL
(IF GAS) PRODUCTION: STORAGE DEEP SHALLOW
LOCATION: ELEVATION: 1343' WATERSHED Tributary of Dents Run QUADRANGLE: Glover Gap
DISTRICT: Mannington COUNTY: Marion
SURFACE OWNER: Consolidated Coal Company ACREAGE: 153.25
ROYALTY OWNER: Randy J. Elliott and Leonard W. Stafford LEASE NO: 871454 ACREAGE: 183
PROPOSED WORK: DRILL CONVERT DRILL DEEPER FRACTURE OR STIMULATE PLUG OFF OLD FORMATION
 PERFORATE NEW FORMATION OTHER PHYSICAL CHANGE IN WELL (SPECIFY)
 PLUG AND ABANDON CLEAN OUT AND REPLUG TARGET FORMATION: Marcellus ESTIMATED DEPTH:

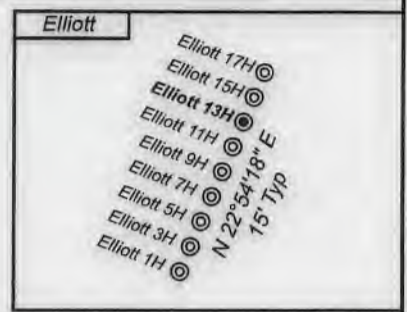
WELL OPERATOR: EQT Production Company DESIGNATED AGENT: Joseph C. Mallow
ADDRESS: 400 Woodcliff Drive ADDRESS: 115 Professional Place PO Box 280
Canonsburg, PA 15317 Bridgeport, WV 26330

**Elliott 13H
GLO176
EQT Production Company**

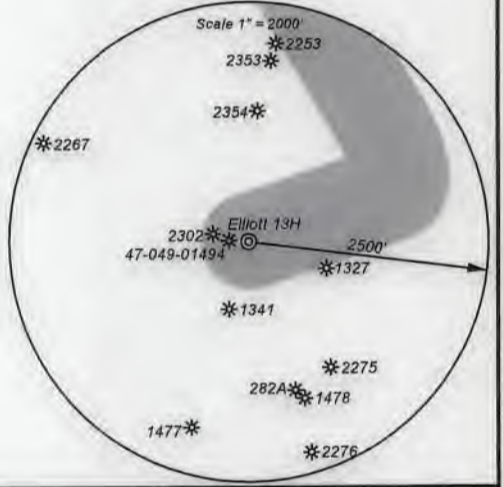


Notes:
 Elliott 13H coordinates are
 NAD 27 N: 381,990.45 E: 1,751,207.25
 NAD 27 Lat: 39.545433 Long: -80.382249
 NAD 83 UTM N: 4,377,498.32 E: 553,095.69
 Elliott 13H Landing Point coordinates are
 NAD 27 N: 383,168.32 E: 1,752,621.42
 NAD 27 Lat: 39.548705 Long: -80.377276
 NAD 83 UTM N: 4,377,864.37 E: 553,520.56
 Elliott 13H Bottom Hole coordinates are
 NAD 27 N: 387,489.22 E: 1,750,111.83
 NAD 27 Lat: 39.560500 Long: -80.386326
 NAD 83 UTM N: 4,379,168.04 E: 552,734.06
 West Virginia Coordinate system of 1927 (North Zone)
 based upon Differential GPS Measurements.
 Plat orientation, corner and well ties are based upon
 the grid north meridian.
 Well location references are based upon the grid north
 meridian.
 UTM coordinates are NAD83, Zone 17, Meters.

Tract I.D.	Tax Map No.	Parcel No.	County	District	Surface Tract Owner	Acres
1	34	40	Marion	Mannington	Consolidation Coal Company	153.25
2	34	37	Marion	Mannington	Consolidation Coal Company	133.37
3	36	20	Marion	Mannington	Consolidation Coal Company	131.10
4	36	21	Marion	Mannington	Consolidation Coal Company	169.49
5	36	11	Marion	Mannington	Fredrick E. & Deborah S. Lilley	46.25
6	34	49	Marion	Mannington	Dennis M. & Lisa A. Hayes	24.78
7	34	47	Marion	Mannington	Edward F. Price	23.00
8	33	1	Marion	Mannington	Thomas D. & Aimee J. Haught	106.82
9	34	40.1	Marion	Mannington	Raymond F. & Betty J. Fluharty	29.75
10	34	45	Marion	Mannington	City of Mannington	42.50
11	34	41	Marion	Mannington	Consolidation Coal Company	47.00
12	34	39	Marion	Mannington	Consolidation Coal Company	42.75
13	34	33	Marion	Mannington	Consolidation Coal Company	134.00
14	34	38	Marion	Mannington	Consolidation Coal Company	17.00
15	34	36	Marion	Mannington	Consolidation Coal Company	120.00
16	32	11	Marion	Mannington	Consolidation Coal Company	116.00
17	36	14	Marion	Mannington	Mark A. & Carrie A. Hendershot	11.04
18	36	13	Marion	Mannington	Mark A. & Carrie A. Hendershot	16.20
19	36	12	Marion	Mannington	Mark A. & Carrie A. Hendershot	15.20
20	32	12	Marion	Mannington	James K. & Rose K. Haigh	76.21
21	32	13	Marion	Mannington	Susanne A. & Charles W. Giken	33.40
22	36	24	Marion	Mannington	CNX Land LLC	47.98
23	36	22	Marion	Mannington	Consolidation Coal Company	50.87
24	33	1	Marion	Mannington	Thomas D. & Aimee J. Haught	106.82




Lease No.	Owner	Acres
871540	Country Roads Minerals, LLC, et al.	89.75
871466	Lee and Hall Royalties	53.63
871469	Newton S. Beatty Families Trust, Philip A. Prichard, Trustee, et al.	131.1
871548	West Virginia University Foundation, Inc., et al.	169.49



I, the undersigned, hereby certify that this plat is correct to the best of my knowledge and belief and shows all the information required by law and the regulations issued and prescribed by the Department of Environmental Protection.

Ben R. Singleton
 P.S. 2092



SEAL

FILE NO: 48-18
 DRAWING NO: Elliott 13H
 SCALE: 1" = 2000'
 MINIMUM DEGREE OF ACCURACY: 1:2500
 PROVEN SOURCE OF ELEVATION: NGS CORS Station



DATE: August 19 20 20
 OPERATOR'S WELL NO.: Elliott 13H
 API WELL NO
 47 - 49 - 02504
 STATE COUNTY PERMIT

WELL TYPE: OIL GAS LIQUID INJECTION WASTE DISPOSAL
 (IF GAS) PRODUCTION: STORAGE DEEP SHALLOW
 LOCATION: ELEVATION: 1343' WATERSHED Tributary of Dents Run QUADRANGLE: Glover Gap
 DISTRICT: Mannington COUNTY: Marion
 SURFACE OWNER: Consolidated Coal Company ACREAGE: 153.25
 ROYALTY OWNER: Randy J. Elliott and Leonard W. Stafford LEASE NO: 871454 ACREAGE: 183
 PROPOSED WORK: DRILL CONVERT DRILL DEEPER FRACTURE OR STIMULATE PLUG OFF OLD FORMATION
 PERFORATE NEW FORMATION OTHER PHYSICAL CHANGE IN WELL (SPECIFY)
 PLUG AND ABANDON CLEAN OUT AND REPLUG TARGET FORMATION: Marcellus ESTIMATED DEPTH:

WELL OPERATOR: EQT Production Company DESIGNATED AGENT: Joseph C. Mallow
 ADDRESS: 400 Woodcliff Drive ADDRESS: 115 Professional Place PO Box 280
 Canonsburg, PA 15317 Bridgeport, WV 26330