

LATITUDE 39° 32' 30"

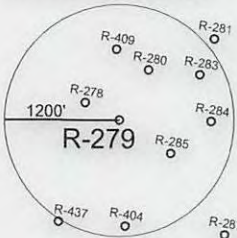
1,985'

09/28/2018

7,280'

NORTH

SURROUNDING WELLS WITHIN 1200' RADIUS




LONGITUDE 80° 25' 00"

UTM ZONE 17 COORDINATES	TRUE LATITUDE/LONGITUDE
NORTHING 4,374,826 METERS	39° 31' 17.64" N
EASTING 549,552 METERS	80° 25' 25.28" W

I THE UNDERSIGNED, HEREBY CERTIFY THAT THIS PLAT IS CORRECT TO THE BEST OF MY KNOWLEDGE AND BELIEF AND SHOWS ALL THE INFORMATION REQUIRED BY LAW AND THE REGULATIONS ISSUED AND PRESCRIBED BY THE DEPARTMENT OF ENVIRONMENTAL PROTECTION.

P.S. 2002



(+) DENOTES LOCATION OF WELL ON UNITED STATES TOPOGRAPHIC MAPS.

DATE AUGUST 3, 20 18

OPERATORS WELL NO. R-279

API WELL NO. 47 - 49 - 02485 P 30742
STATE COUNTY PERMIT

MINIMUM DEGREE OF ACCURACY: 1 / 2500
FILE NO.: GLOVERGAP8.DWG
SCALE: 1"=2000'
PROVEN SOURCE OF ELEVATION: GPS METADATA OR COMPANY NETWORK TIED INTO U.S.G.S.

WV DEP
OFFICE OF OIL AND GAS
601 57TH ST., CHARLESTON, WV 25304



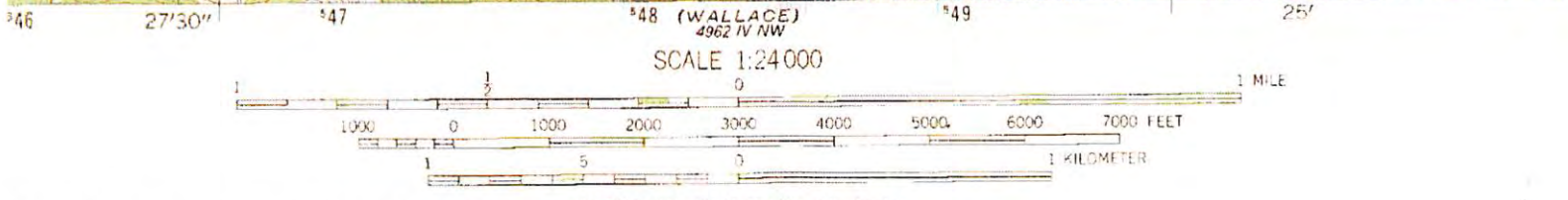
WELL TYPE: OIL GAS LIQUID INJECTION WASTE DISPOSAL "GAS" PRODUCTION STORAGE DEEP SHALLOW

LOCATION: ELEVATION: 998.02' WATERSHED: BUFFALO CREEK
DISTRICT: MANNINGTON COUNTY: MARION QUADRANGLE: GLOVER GAP, WV 7.5'
SURFACE OWNER: JOSEPH R. & WHITNEY N. ELLIOTT ACREAGE: 27.082± ACRES
ROYALTY OWNER: LEASE ACREAGE: LEASE NO.:
PROPOSED WORK: LEASE NO.:
DRILL: CONVERT: DRILL DEEPER: REDRILL: FRACTURE OR STIMULATE: PLUG OFF OLD:
FORMATION: PERFORATE NEW FORMATION: PLUG AND ABANDON: X CLEAN OUT AND REPLUG: OTHER:
PHYSICAL CHANGE IN WELL (SPECIFY): TARGET FORMATION: NONE
ESTIMATED DEPTH:

WELL OPERATOR: CONSOLIDATION COAL COMPANY DESIGNATED AGENT: DAVID RODDY
ADDRESS: 1 BRIDGE ST., MONONGAH, WV 26554 ADDRESS: 1 BRIDGE ST., MONONGAH, WV 26554

COUNTY NAME
PERMIT

47-049-02485P
09/28/2018



RECEIVED
Office of Oil and Gas
AUG 5 2018
WV Department of
Environmental Protection