

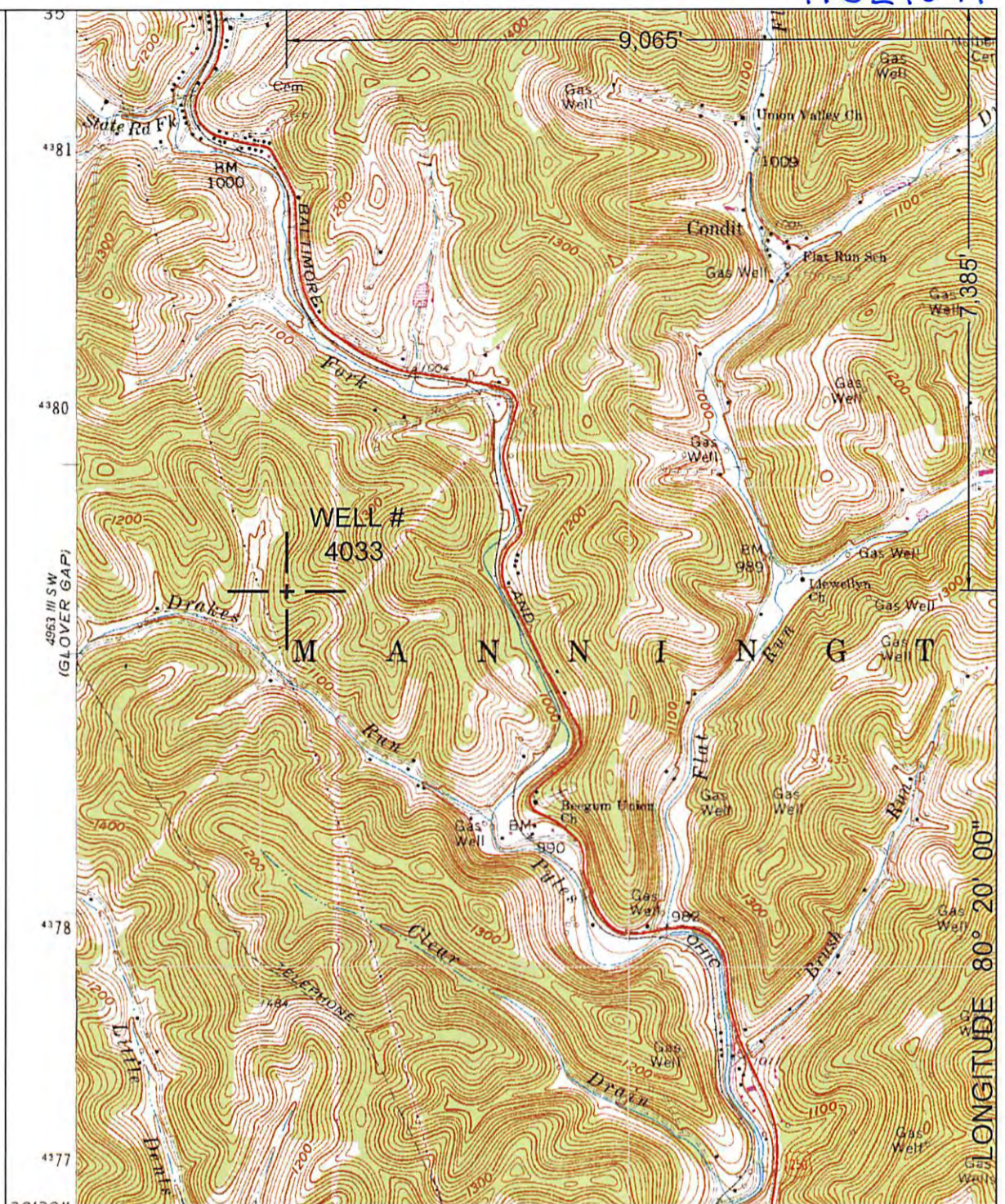
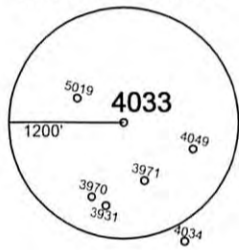
4902459 P

FORM WW 6
LATITUDE
39° 35' 00"

RECEIVED
Office of Oil and Gas
WV Department of
Environmental Protection
JUN 21 2017

NORTH

SURROUNDING WELLS
WITHIN 1200' RADIUS



| | |
|----------------------|------------------------|
| UTM Z17N NAD83 CONUS | LAT./LONG. NAD27 CONUS |
| NORTHING 4,379,450 M | 39° 33' 46.74" N |
| EASTING 554,529 M | 80° 21' 55.56" W |


I THE UNDERSIGNED, HEREBY CERTIFY THAT THIS PLAT IS CORRECT TO THE BEST OF MY KNOWLEDGE AND BELIEF AND SHOWS ALL THE INFORMATION REQUIRED BY LAW AND THE REGULATIONS ISSUED AND PRESCRIBED BY THE DEPARTMENT OF ENERGY.
P.S. 2002



(+) DENOTES LOCATION OF WELL ON UNITED STATES TOPOGRAPHIC MAPS.
DATE JUNE 15, 20 17
OPERATORS WELL NO. 4033
API WELL NO. 47 - 49 - 02459 P
STATE COUNTY PERMIT

MINIMUM DEGREE OF ACCURACY: 1/2500
FILE NO.: MANNINGTON4.DWG
SCALE: 1"=2000'
PROVEN SOURCE OF ELEVATION: GPS METADATA OR COMPANY NETWORK TIED INTO U.S.G.S.

STATE OF WEST VIRGINIA
DIVISION OF ENVIRONMENTAL PROTECTION
OFFICE OF OIL AND GAS

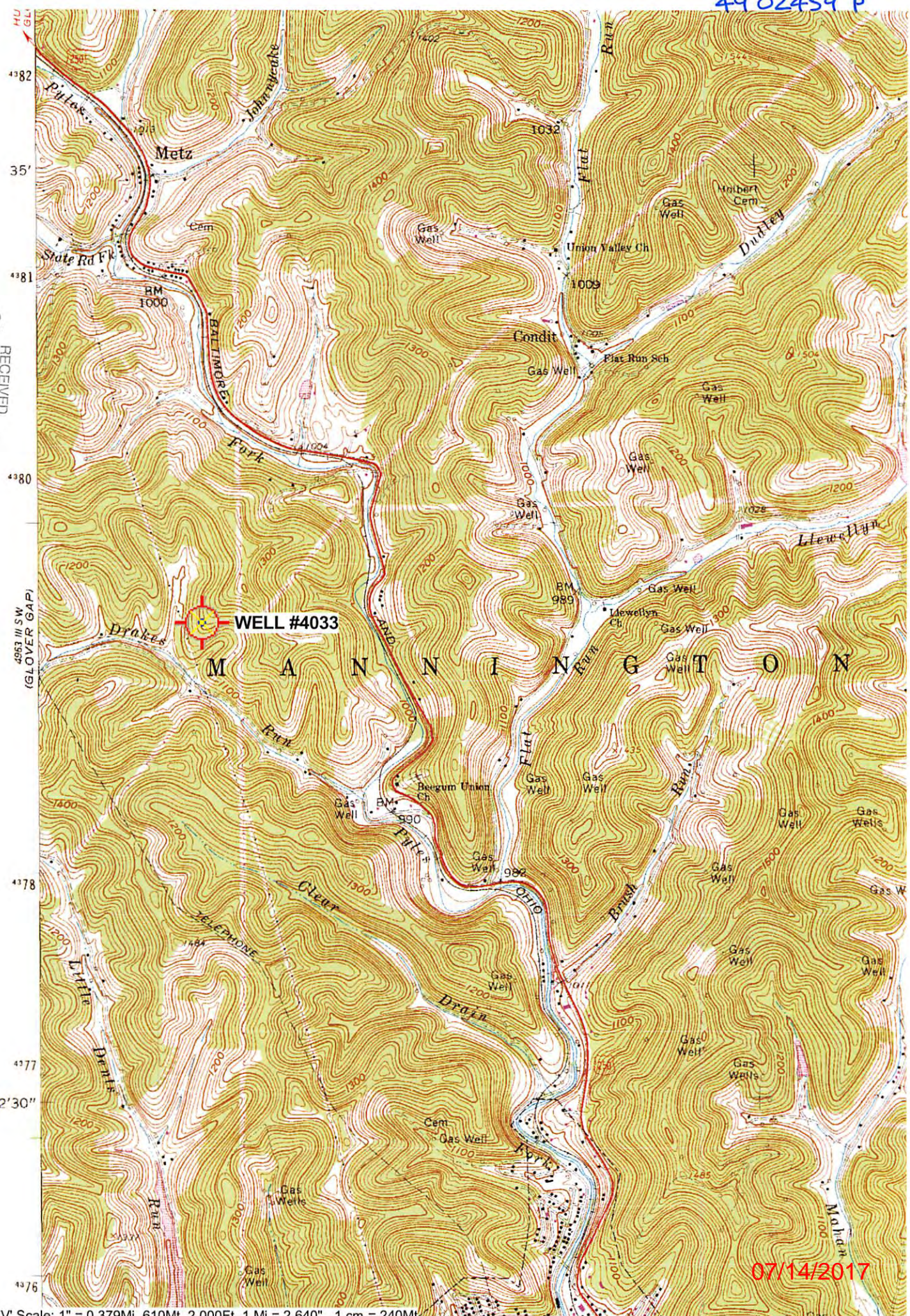


WELL TYPE: OIL GAS LIQUID INJECTION WASTE DISPOSAL "GAS" PRODUCTION STORAGE DEEP SHALLOW

LOCATION: ELEVATION: 1210.52' WATERSHED: DRAKES RUN OF PYLES FORK OF BUFFALO CREEK
DISTRICT: MANNINGTON COUNTY: MARION QUADRANGLE: MANNINGTON, WV 7.5'
SURFACE OWNER: CONSOLIDATION COAL COMPANY ACREAGE: 12.75± ACRES
ROYALTY OWNER: LEASE ACREAGE: LEASE NO.: 07/14/2017
PROPOSED WORK: LEASE NO.:
DRILL: CONVERT: DRILL DEEPER: REDRILL: FRACTURE OR STIMULATE: PLUG OFF OLD:
FORMATION: PERFORATE NEW FORMATION: PLUG AND ABANDON: CLEAN OUT AND REPLUG: OTHER:
PHYSICAL CHANGE IN WELL (SPECIFY): TARGET FORMATION: NONE
ESTIMATED DEPTH:

WELL OPERATOR: CONSOLIDATION COAL COMPANY DESIGNATED AGENT: RONNIE HARSH
ADDRESS: 1 BRIDGE ST., MONONGAH, WV 26554 ADDRESS: 1 BRIDGE ST., MONONGAH, WV 26554

COUNTY NAME PERMIT



RECEIVED
Office of Oil and Gas
JUN 21 2017
WV Department of
Environmental Protection