

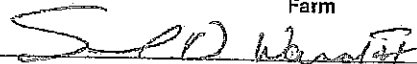
AFFIDAVIT OF PLUGGING AND FILLING WELL

AFFIDAVIT SHOULD BE MADE IN TRIPLICATE, one copy mailed to the Division, one copy to be retained by the Well Operator and the third copy (and extra copies if required) should be mailed to each coal operator at their respective addresses.

CONSOLIDATION COAL CO.
Coal Operator or Owner
1 BRIDGE STREET MONONGAH, WV 26554
Address
CONSOLIDATION COAL CO.
Coal Operator or Owner
1 BRIDGE STREET MONONGAH, WV 26554
Address
JOSEPH R. & WHITNEY N. ELLIOT
Lease or Property Owner
45 LITTLE WHETSTONE RD. MANNINGTON, WV 26582
Address

CONSOLIDATION COAL CO.
Name of Well Operator
1 BRIDGE STREET MONONGAH, WV 26554
Complete Address
GLOVER GAP 7.5'
Well Location
MANNINGTON
District
MARION
County
R-409
Well No.
JOSEPH R. & WHITNEY N. ELLIOT
Farm

STATE INSPECTOR SUPERVISING PLUGGING



AFFIDAVIT


STATE OF WEST VIRGINIA,
County of MONONGALIA ss:


ROGER D. MOORE and KEVIN S. WRIGHT being first duly sworn according to law depose and say that they are experienced in the work of plugging and filling oil and gas wells and were employed by Consolidation Coal Company well operator, and participated in the work of plugging and filling the above well, that said work was commenced on the 21st day of July, 2017 and that the well was plugged in the following manner:

Sand or Zone Record	Filling Material	Casing/Tubing Size	Casing Pulled	Casing Left In
Formation		7"	57'	1028'
<p>Cleaned hole with 12 1/4" bit from surface to 246'. Reduced hole to 9 7/8". Cleaned hole with 9 7/8" bit from 246' to 1026'. Cleaned a 9 7/8" hole through the Pittsburgh Coal Seam 851' to 857.5'. Removed 57' of 7" casing from 1026' to 1083'. Hooked on to 7" casing and attempted to pull remaining 7" casing from 1083'. The attempt to remove remaining 7" casing was unsuccessful. Left 1028' of 7" casing in hole from 1083' to 2111'. Reduced hole to 7 7/8". Cleaned hole with 7 7/8" bit from 1026' to 1083'. Reduced hole to 6 1/4". Cleaned hole with 6 1/4" bit from 1083' to T.D. at 2130'.</p> <p><u>Cemented hole from 2130' back to Surface as follows:</u> From 2130' to 1142' with 165 sacks of Expandable Cement. From 1142' to 728' with 170 sacks of Thixotropic Cement with green dye. From 728' to surface with 340 sacks of Expandable Cement. A total of 505 sacks of Expandable cement and 170 sacks of Thixotropic cement was used to fill well. Cement did circulate at the surface.</p>				
Coal Seams		Description of Monument		
Pittsburgh	(851' - 857.5')	77" of 7" casing w/ company name, well number, permit number and date cemented stated on 7" casing. Well marker will be attached to cement plug at ground level.		

... and that the work of plugging and filling said well was completed on the 4th day of August, 2017

And further deponents saith not.



Roger D. Moore


Kevin S. Wright

Sworn to and subscribed before me this 14th day of August, 2017


Notary Public

My commission expires: 08/16/2018



Permit No. 47-049-02457-P
Well No. R-409
Latitude: 30° 31' 24.91"N
Longitude: 80° 25' 25.65"W

STATE OF WEST VIRGINIA
DEPARTMENT OF ENVIRONMENTAL PROTECTION
OFFICE OF OIL AND GAS



AFFIDAVIT OF PLUGGING AND FILLING WELL

AFFIDAVIT SHOULD BE IN TRIPLICATE, one copy mailed to the Department, one copy to be retained by the Well Operator and the third copy (and extra copies if required) should be mailed to each coal operator at their respective addresses.

Farm name: JOSEPH R. & WHITNEY N. ELLIOT Operator Well No.: R-409

LOCATION: Elevation: 1179.95' Quadrangle: Glover Gap 7.5'
District: Mannington County: Marion
Latitude: _____ Feet South of 39 Deg. 31 Min. 24.91 Sec.
Longitude: _____ Feet West of 80 Deg. 25 Min. 25.65 Sec.

Well Type: OIL _____ GAS X

Company Consolidation Coal Co Coal Operator Consolidation Coal Co
or Owner 1 Bridge St Monongah, WV 26554
Agent Ronnie Harsh Coal Operator _____
or Owner _____
Permit Issued Date 4/26/2017

AFFIDAVIT

STATE OF WEST VIRGINIA,
County of Marion ss:

Roger D. Moore and Kevin S. Wright being first duly sworn according to law depose and say that they are experienced in the work of plugging and filling oil and gas wells and were employed by the above named well operator, and participated in the work of plugging and filling the above well say that said work was commenced on the 21st day of July, 2017, and the well was plugged and filled in the following manner:


TYPE	FROM	TO	PIPE REMOVED	LEFT
Expandable	2130'	1142'		
Thixotropic	1142'	728'		
Expandable	728'	Surface		
7"	1083'	2111'	57'	1028'

Description of monument: 77" of 7" casing with company name, well #, API #, and date cemented. and that the work of plugging and filling said well was completed on the 4th day of August, 2017.

And further deponents saith not. Roger D. Moore
Kevin S. Wright

Sworn and subscribe before me this 11th day of Sept, 2017.

My commission expires: 8-12-19 Carol A Mayle
Notary Public



Affidavit reviewed by the Office of Oil and Gas: S. Ouburn Title: GOB Inspector