

AFFIDAVIT OF PLUGGING AND FILLING WELL



AFFIDAVIT SHOULD BE MADE IN TRIPLICATE, one copy mailed to the Division, one copy to be retained by the Well Operator and the third copy (and extra copies if required) should be mailed to each coal operator at their respective addresses.

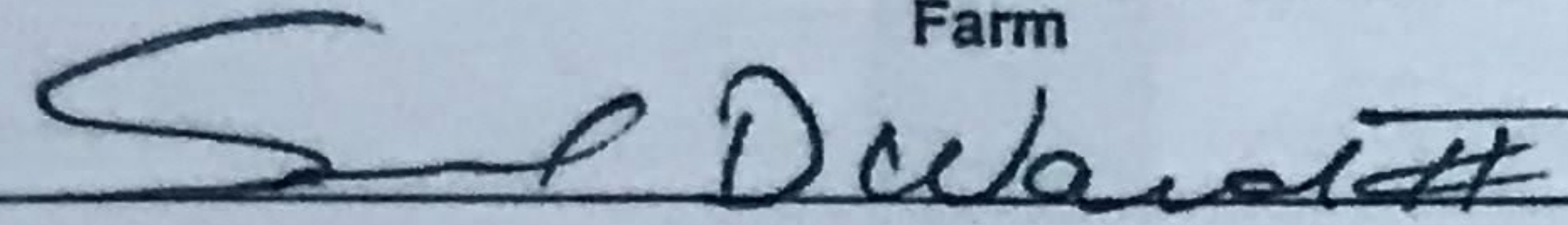
CONSOLIDATION COAL CO.
Coal Operator or Owner
1 BRIDGE STREET MONONGAH, WV 26554
Address

CONSOLIDATION COAL CO.
Coal Operator or Owner
1 BRIDGE STREET MONONGAH, WV 26554
Address

CONSOLIDATION COAL CO.
Lease or Property Owner
1 BRIDGE STREET, MONONGAH, WV 26554
Address

CONSOLIDATION COAL CO.
Name of Well Operator
1 BRIDGE STREET MONONGAH, WV 26554
Complete Address
MANNINGTON 7.5'
Well Location
MANNINGTON
District
MARION
County
4045
Well No.
CONSOLIDATION COAL COMPANY
Farm

STATE INSPECTOR SUPERVISING PLUGGING



AFFIDAVIT

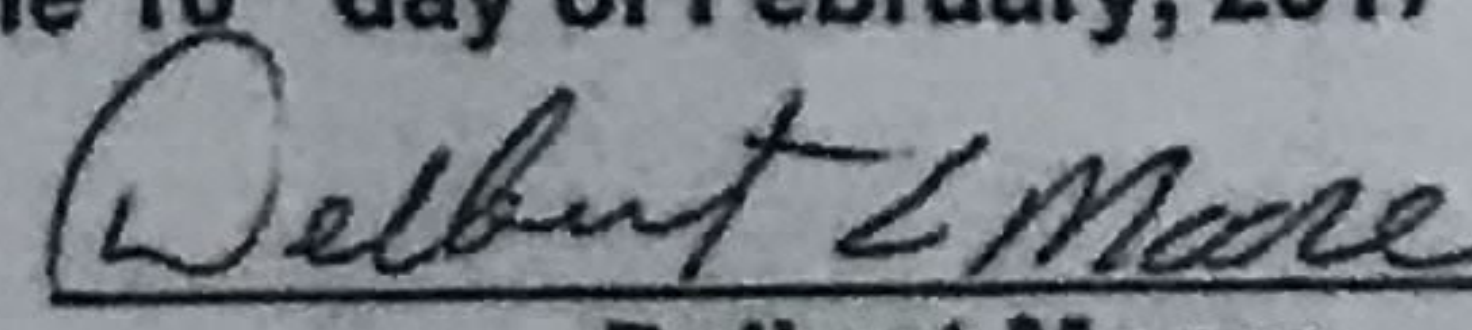
STATE OF WEST VIRGINIA,
County of MONONGALIA ss:


DELBERT MOORE and KEVIN S. WRIGHT being first duly sworn according to law depose and say that they are experienced in the work of plugging and filling oil and gas wells and were employed by Consolidation Coal Company well operator, and participated in the work of plugging and filling the above well, that said work was commenced on the 27th day of January, 2017 and that the well was plugged in the following manner:

Sand or Zone Record Formation	Filling Material	Casing/Tubing Size	Casing Pulled	Casing Left In
Cemented hole from 1355' back to Surface as follows: From 1355' to 941' with 155 sacks of Expandable Cement. From 941' to 630' with 190 sacks of Thixotropic Cement with green dye. From 630' back to the Surface with 320 sacks of Expandable Cement. Cement did circulate at the Surface.	Cleaned 12 1/4" hole from Surface to 255'. Reduced hole to 9 7/8". Cleaned 9 7/8" hole from 255' to 1222'. Reduced hole to 7 7/8". Cleaned 7 7/8" hole from 1222' to 1355'. Tagged solid plug at 1355'. Cleaned 9 7/8" hole through the Pittsburgh Coal seam from 730' to 737'. Attempts at removing 8 5/8" casing using 150% of total string weight were unsuccessful. Left 95' of 8 5/8" casing in the hole from 1222' to 1317'. Left 20' of 16" conductor casing in the hole from Surface to 20'.	8 5/8"	0'	95'
		16" Conductor	0'	20'
Coal Seams	Description of Monument			
Pittsburgh (730' - 737')	77" of 7" casing w/ company name, well number, permit number and date cemented stated on 7" casing. Well marker will be attached to cement plug at ground level.			

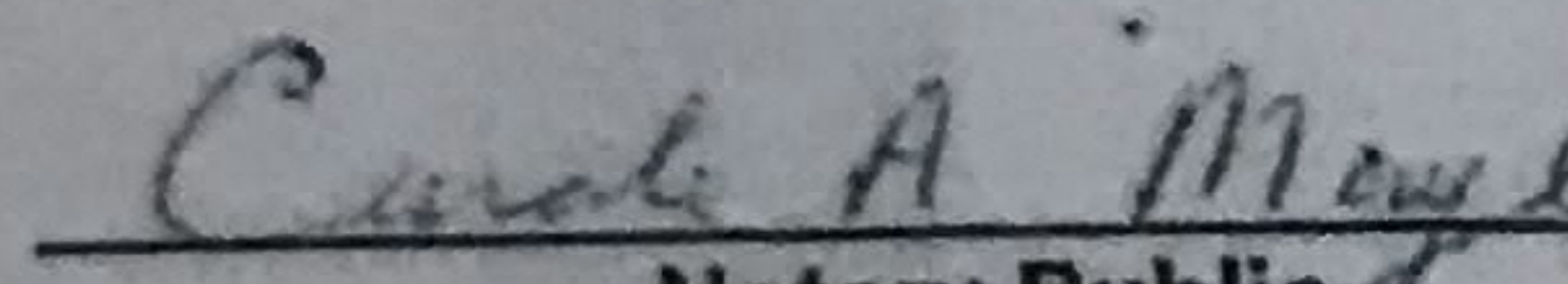
... and that the work of plugging and filling said well was completed on the 10th day of February, 2017

And further deponents saith not.



Delbert Moore


Kevin S. Wright

Sworn to and subscribed before me this 20th day of Feb 2017


Notary Public

My commission expires: 9-12-17



Permit No. 47-049-02411-P
Well No. 4045