

STATE OF WEST VIRGINIA
DEPARTMENT OF ENVIRONMENTAL PROTECTION
OFFICE OF OIL AND GAS

AFFIDAVIT OF PLUGGING AND FILLING WELL

AFFIDAVIT SHOULD BE IN TRIPLICATE, one copy mailed to the Department, one copy to be retained by the Well Operator and the third copy (and extra copies if required) should be mailed to each coal operator at their respective addresses.

Farm name: J.T. & O. N. Koen Operator Well No.: 4042

LOCATION: Elevation: 1304.64' Quadrangle: Mannington WV 7.5'
District: Mannington County: Marion
Latitude: _____ Feet South of 39 Deg. 32 Min. 34.4 Sec.
Longitude: _____ Feet West of 80 Deg. 21 Min. 44.9 Sec.

Well Type: OIL _____ GAS X

Company Consolidation Coal Co Coal Operator 1 Bridge St
or Owner Monongah, WV 26554
Coal Operator _____
Agent Ronnie Harsh or Owner _____
Permit Issued Date 06/30/2015

AFFIDAVIT

STATE OF WEST VIRGINIA,
County of Marion ss:

Russell A. Smallwood and Kevin S. Wright being first duly sworn according to law depose and say that they are experienced in the work of plugging and filling oil and gas wells and were employed by the above named well operator, and participated in the work of plugging and filling the above well say that said work was commenced on the 27th day of April, 2015, and the well was plugged and filled in the following manner:


TYPE	FROM	TO	PIPE REMOVED	LEFT
16" Conductor	Surface	20'	0'	20'

Description of monument: 77" of 7" casing with company name, well #, API #, and date cemented. and that the work of plugging and filling said well was completed on the 4th day of May, 2015.

And further deponents saith not. Russell A. Smallwood
Kevin S. Wright

Sworn and subscribe before me this 31st day of Oct, 20 17

My commission expires: 9-15-22 Carol A Mayle
Notary Public



Affidavit reviewed by the Office of Oil and Gas: J. J. Robertson Title: COG Inspector

RECEIVED
Office of Oil and Gas

NOV 01 2017

AFFIDAVIT OF PLUGGING AND FILLING WELL

AFFIDAVIT SHOULD BE MADE IN TRIPPLICATE, one copy mailed to the Division, one copy to be retained by the Well Operator and the third copy (and extra copies if required) should be mailed to each coal operator at their respective addresses.

CONSOLIDATION COAL CO.
Coal Operator or Owner
1 BRIDGE STREET MONONGAH, WV 26554
Address

CONSOLIDATION COAL CO.
Coal Operator or Owner
1 BRIDGE STREET MONONGAH, WV 26554
Address

OMA J. YANKIE (C/O JASON L. YANKIE)
Lease or Property Owner
805 E Main St. Mannington, WV 26582
Address

CONSOLIDATION COAL CO.
Name of Well Operator
1 BRIDGE STREET MONONGAH, WV 26554
Complete Address

MANNINGTON WV 7.5'
Well Location
MANNINGTON
District

MARION
County
4042
Well No.
J.T. & O. N. KOEN
Farm

STATE INSPECTOR SUPERVISING PLUGGING



AFFIDAVIT

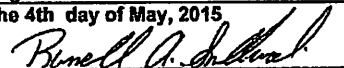
STATE OF WEST VIRGINIA,
County of MONONGALIA ss:

RUSSELL A. SMALLWOOD and **KEVIN S. WRIGHT** being first duly sworn according to law depose and say that they are experienced in the work of plugging and filling oil and gas wells and were employed by Consolidation Coal Company well operator, and participated in the work of plugging and filling the above well, that said work was commenced on the 27th day of April, 2015 and that the well was plugged in the following manner:

Sand or Zone Record Formation	Filling Material	Casing/Tubing Size	Casing Pulled	Casing Left In
Cleaned 12 1/2" hole from surface to 321'. Reduced hole to 9 7/8" at 321'. Cleaned 9 7/8" hole from 321' to 389'. Reduced hole to 7 7/8" at 389'. Cleaned 7 7/8" hole from 389' to 449'. Reduced hole to 6 1/2" at 449'. Cleaned 6 1/2" hole from 449' to 461'. Cut formation core from 461' to 462'. Cemented hole from 462' to the surface with 10 cubic yards of cement.		16"	0'	20'
Coal Seams		Description of Monument		
Pittsburgh		77' of 7" casing w/ company name, well number, permit number and date cemented stated on 7" casing. Well marker will be attached to cement plug at ground level.		

... and that the work of plugging and filling said well was completed on the 4th day of May, 2015

And further deponents saith not.



Russell A. Smallwood


Kevin S. Wright

Sworn to and subscribed before me this 31st day of Oct 2017


Notary Public

My commission expires: 9.15.22



Permit No. 47-49-02396-P
Well No. 4042
Latitude: 39° 32' 34.4"N
Longitude: 80° 21' 44.9"W

RECEIVED
Office of Oil and Gas

NOV 01 2017

WV Department of
Environmental Protection