

AFFIDAVIT OF PLUGGING AND FILLING WELL

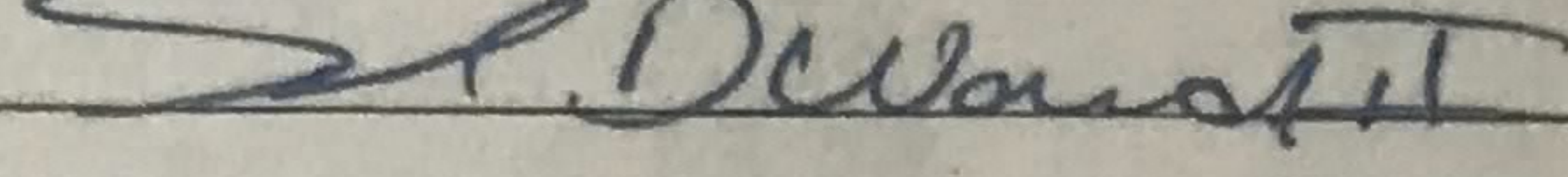
AFFIDAVIT SHOULD BE MADE IN TRIPPLICATE, one copy mailed to the Division, one copy to be retained by the Well Operator and the third copy (and extra copies if required) should be mailed to each coal operator at their respective addresses.

CONSOLIDATION COAL CO.
Coal Operator or Owner
1 BRIDGE STREET MONONGAH, WV 26554
Address

CONSOLIDATION COAL CO.
Coal Operator or Owner
1 BRIDGE STREET MONONGAH, WV 26554
Address

JASON L. YANKIE
Lease or Property Owner
318 Little Dents Run Rd. Mannington, WV 26582
Address

CONSOLIDATION COAL CO.
Name of Well Operator
1 BRIDGE STREET MONONGAH, WV 26554
Complete Address
MANNINGTON WV 7.5'
Well Location
MANNINGTON
District
MARION
County
4040
Well No.
J. T. & O. N. KOEN
Farm

STATE INSPECTOR SUPERVISING PLUGGING 
AFFIDAVIT

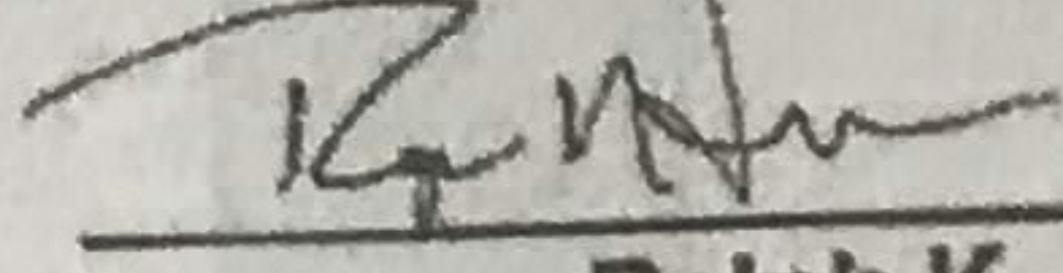
STATE OF WEST VIRGINIA,
County of MONONGALIA ss:


RALPH K. HARMAN and KEVIN S. WRIGHT being first duly sworn according to law depose and say that they are experienced in the work of plugging and filling oil and gas wells and were employed by Consolidation Coal Company well operator, and participated in the work of plugging and filling the above well, that said work was commenced on the 26th day of June, 2017 and that the well was plugged in the following manner:

Sand or Zone Record Formation	Filling Material	Casing/Tubing Size	Casing Pulled	Casing Left In
	Cleaned 12 1/4" hole from the surface to 283'. Reduced hole to 9 7/8" hole. Cleaned 9 7/8" hole from 283' to 656'. Tagged top of 8 5/8" casing at 656'. Reduced hole to 7 7/8". Cleaned 7 7/8" hole from 656' to 1620'. Tagged plug at 1620'. Cleaned 9 7/8" hole through Pittsburgh Coal Seam from 629.5' to 636'. Pulled 193' of 8 5/8" casing from 656' to 849'. Left 289' of 8 5/8" casing from 849' to 1138'.	8 5/8" 16" Conductor	193' 0'	289' 20'
	<u>Cemented hole from 1620' back to Surface as follows:</u> From 1620' to 859' with 200 sacks of Expandable Cement. From 859' to 510' with 175 sacks of Thixotropic Cement with green dye. From 510' to surface with 285 sacks of Expandable Cement. Cement did circulate at the surface. A total of 660 sacks of cement was used to plug the well. Left 20' of 16" conductor in well at the surface.			
<u>Coal Seams</u>		<u>Description of Monument</u>		
<u>Pittsburgh</u>	<u>(629.5' - 636')</u>	77" of 7" casing w/ company name, well number, permit number and date cemented stated on 7" casing. Well marker will be attached to cement plug at ground level.		

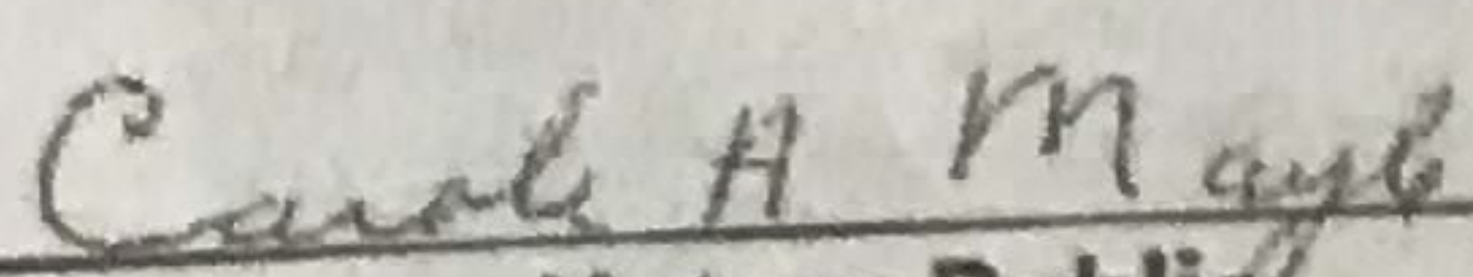
... and that the work of plugging and filling said well was completed on the 19th day of July, 2017

And further deponents saith not.



Ralph K. Harman


Kevin S. Wright

Sworn to and subscribed before me this 5th day of Sept 2017


Notary Public

My commission expires:

 NOTARY PUBLIC OFFICIAL SEAL
STATE OF WEST VIRGINIA
CAROLE A. MAYLE
495 BUCKEYE RD.
CORE WV 26041
MY COMMISSION EXPIRES SEPT. 12, 2017

Permit No. 47-049-02375-P
Well No. 4040
Latitude: 39° 32' 22.6"N
Longitude: 80° 22' 00.8"W