



---

**west virginia** department of environmental protection

---

Office of Oil and Gas  
601 57th Street SE  
Charleston, WV 25304  
(304) 926-0450  
(304) 926-0452 fax

Earl Ray Tomblin, Governor  
Randy C. Huffman, Cabinet Secretary  
www.dep.wv.gov

March 18, 2014


**WELL WORK PLUGGING PERMIT**

**Plugging**

This permit, API Well Number: 47-4902307, issued to CONSOLIDATION COAL COMPANY, is evidence of permission granted to perform the specified well work at the location described on the attached pages and located on the attached plat, subject to the provisions of Chapter 22 of the West Virginia Code of 1931, as amended, and all rules and regulations promulgated thereunder, and to all conditions and provisions outlined in the pages attached hereto. Notification shall be given by the operator to the Oil and Gas Inspector at least 24 hours prior to the construction of roads, locations, and/or pits for any permitted work. In addition, the well operator shall notify the same inspector 24 hours before any actual well work is commenced and prior to running and cementing casing. Spills or emergency discharges must be promptly reported by the operator to 1-800-642-3074 and to the Oil and Gas inspector.

Upon completion of the plugging well work, the above named operator will reclaim the site according to the provisions of WV Code 22-6-30. The above named operator will also file, as required in WV Code 22-6-23, an affidavit on form WR-38 by two experienced persons in the operator's employment and the Oil and Gas inspector that the work authorized under this permit was performed and a description given. Failure to abide by all statutory and regulatory provisions governing all duties and operations here under may result in suspensions or revocation of this permit and in addition may result in civil and/or criminal penalties being imposed upon the operator.

This permit will expire in two (2) years from date of issue. If there are any questions, please free to contact me at (304) 926-0499 ext. 1654.



James Martin  
Chief

Operator's Well No: 5149

Farm Name: HENDERSHOT, MARK A. & CAR

**API Well Number: 47-4902307**

**Permit Type: Plugging**

Date Issued: 03/18/2014

**Promoting a healthy environment.**

**03/21/2014**

## PERMIT CONDITIONS

West Virginia Code § 22-6-11 allows the Office of Oil and Gas to place specific conditions upon this permit. Permit conditions have the same effect as law. Failure to adhere to the specified permit conditions may result in enforcement action.

---

### CONDITIONS

---

1. All pits must be lined with a minimum of 20 mil thickness synthetic liner.
2. In the event of an accident or explosion causing loss of life or serious personal injury in or about the well or while working on the well, the well operator or its contractor shall give notice, stating the particulars of the accident or explosion, to the oil and gas inspector and the Chief within twenty-four (24) hours.
3. Well work activities shall not constitute a hazard to the safety of persons.

4902307P

FORM WW-4(B)  
Rev. 2/01

1.) Date: February 28, 20 14  
2.) Operator's Well No. 5149  
3.) API Well No. 47 - 49 -  
State County Permit

STATE OF WEST VIRGINIA  
DIVISION OF ENVIRONMENTAL PROTECTION  
OFFICE OF OIL & GAS  
APPLICATION FOR A PERMIT TO PLUG & ABANDON

4.) WELL TYPE: Oil  / Gas \_\_\_\_\_ / Liquid injection \_\_\_\_\_ / Waste disposal \_\_\_\_\_ /  
(If "Gas", Production \_\_\_\_\_ / Underground storage \_\_\_\_\_ / Deep \_\_\_\_\_ / Shallow

5.) LOCATION: Elevation: 1036.65' Watershed: Dents Run of Buffalo Creek  
District: Mannington 04 County: Marion 401 Quadrange: Glover Gap 7.5' 374

6.) WELL OPERATOR Consolidation Coal Co. 7.) DESIGNATED AGENT Ronnie Harsh  
Address 1 Bridge St. Address 1 Bridge St.  
Monongah, WV 26554 Monongah, WV 26554

8.) OIL & GAS INSPECTOR TO BE NOTIFIED 9.) PLUGGING CONTRACTOR  
Name Bill Hendershot Name \_\_\_\_\_  
Address 403 James St. Address \_\_\_\_\_  
Mannington, WV 26582 \_\_\_\_\_

10.) WORK ORDER: The work order for the manner of plugging this well is as follows:

SEE EXHIBIT NO. 1

Notification must be given to the district oil and gas inspector 24 hours before permitted work can commence.

RECEIVED  
Office of Oil and Gas  
MAR 08 2014  
WV Department of  
Environmental Protection

Work order approved by inspector \_\_\_\_\_ Date \_\_\_\_\_

03/21/2014

## EXHIBIT NO.1

From the experience and technology developed since 1970 in plugging oil and gas wells for mining through, Consolidation Coal's Northern West Virginia Operations will utilize one of the following two methods to plug all future wells.

### 4 ½ VENT PIPE METHOD

- (a) If active well: clean out to total depth and plug back according to state regulations to a minimum of 200 feet below the lowest minable coal seam.
- (b) If abandoned well: clean out to first plug 200 feet below lowest minable coal seam.
- (c) Run 4 ½ casing from surface to a minimum of 200 feet below lowest minable coal seam and circulate 50/50 poz mix cement followed by expanding cement to surface. The expanding cement shall extend from a minimum of 200 feet below minable coal seam to a point 100 feet above.

The 4 ½ will remain open from surface to a minimum of 80 feet below that minable coal seam.

### SOLID PLUG METHOD

- (a) If active well: clean out to total depth and plug back according to state regulations to a minimum of 200 feet below lowest minable coal seam.
- (b) If abandoned well: clean out to first plug 200 feet below lowest minable coal seam.
- (c) Circulate through tubing or drill steel an expanding cement plug from a minimum of 200 feet below minable coal seam to a point 100 feet above minable coal.

Circulate through tubing or drill steel 50/50 poz mix from 100 feet above coal seam to surface.

A monument will be installed with API No. and stating "solid plug".

RECEIVED  
Office of Oil and Gas

MAR 08 2014

WV Department of  
Environmental Protection

4902307A

1) Date: February 28, 2014  
2) Operator's Well No. 5149  
3) API Well No. 47-49-  
State County Permit

STATE OF WEST VIRGINIA  
DEPARTMENT OF ENVIRONMENTAL PROTECTION, OFFICE OF OIL AND GAS  
NOTICE OF APPLICATION TO PLUG AND ABANDON A WELL

4) SURFACE OWNER(S) TO BE SERVED

(a) Name Mark A. & Carrie A. Hendershot  
Address 7017 Carriage Ln  
Fairmont WV 26554

(b) Name \_\_\_\_\_  
Address \_\_\_\_\_

(c) Name \_\_\_\_\_  
Address \_\_\_\_\_

(6) INSPECTOR \_\_\_\_\_  
Address \_\_\_\_\_  
Telephone \_\_\_\_\_

5)a) COAL OPERATOR

Name CONSOLIDATION COAL CO.  
Address 1 Bridge St.  
Monongah, WV 26554

(b) COAL OWNER(S) WITH DECLARATION:

Name \_\_\_\_\_  
Address \_\_\_\_\_

(c) COAL LESSEE WITH DECLARATION:

Name \_\_\_\_\_  
Address \_\_\_\_\_

TO THE PERSON(S) NAMED ABOVE: You should have received this Form and the following documents:

- (1) The Application to Plug and Abandon a Well on form WW-4B, which sets out the parties involved in the work, and describes the well and its location and the plugging work order; and
- (2) The Plat (surveyor's map) showing the well location on Form WW-6.

THE REASON YOU RECEIVED THESE DOCUMENTS IS THAT YOU HAVE RIGHTS REGARDING THE APPLICATION WHICH ARE SUMMARIZED IN THE "INSTRUCTIONS" ON THE REVERSE SIDE OF THE COPY OF THE APPLICATION (FORM WW-4(B) DESIGNATED FOR YOU. HOWEVER, YOU ARE NOT REQUIRED TO TAKE ANY ACTION AT ALL.

Take notice under Chapter 22-6 of the West Virginia Code, the undersigned well operator proposes to file or has filed this Notice and Application and accompanying documents for a permit to plug and abandon a well with the Chief of the Office of Oil and Gas, West Virginia Department of Environmental Protection, with respect to the well at the location described on the attached Application and depicted on the attached Form WW-6. Copies of this Notice, the Application, and the plat have been mailed by registered or certified mail or delivery by hand to the person(s) named above (or by publication in certain circumstances) on or before the day of mailing or delivery by the Chief.

WELL OPERATOR Consolidation Coal Company

By Ronnie Harsh  
Its Project Engineer / Agent  
Address 1 Bridge St.  
Monongah, West Virginia 26554  
Telephone (304) - 534 - 4748

Ronnie Harsh

Subscribed and sworn before me this 5th day of March, 2014

Janet S. Lieving Notary Public  
Marion County, State of West Virginia

My commission expires June 13, 2014



Oil and Gas Privacy Notice

The Office of Oil and Gas processes your personal information, such as name, address and phone number, as a part of our regulatory duties. Your personal information may be disclosed to other State agencies or third parties in the normal course of business or as needed to comply with statutory or regulatory requirements, including Freedom of Information Act requests. Our office will appropriately secure your personal information. If you have any questions about our use of your personal information, please contact DEP's Chief Privacy Officer at [depprivacyofficer@wv.gov](mailto:depprivacyofficer@wv.gov).

03/21/2014

4902307P

U.S. Postal Service™ *R. Harsh*  
CERTIFIED MAIL™ RECEIPT *5749*  
(Domestic Mail Only; No Insurance Coverage Provided)

For delivery information visit our website at [www.usps.com](http://www.usps.com)

OFFICIAL USE

7013 0600 0001 5494 3724

Postage \$			Postmark Here
Certified Fee	<i>3.30</i>		
Return Receipt Fee (Endorsement Required)	<i>2.48</i>		
Restricted Delivery Fee (Endorsement Required)	<i>0.00</i>		
Total Postage & Fees \$	<i>5.78</i>		

Sent To *Mark + Carrie Hender'shot* ✓  
 Street, Apt. No. or PO Box No. *7017 Carriage Ln.*  
 City, State, ZIP+4 *Fairmont, WV 26554*

PS Form 3800, August 2006 See Reverse for Instructions

RECEIVED  
Office of Oil and Gas

MAR 08 2014

WV Department of  
Environmental Protection

03/21/2014

STATE OF WEST VIRGINIA  
DEPARTMENT OF ENVIRONMENTAL PROTECTION  
OFFICE OF OIL AND GAS

CONSTRUCTION AND RECLAMATION PLAN AND SITE REGISTRATION APPLICATION FORM  
GENERAL PERMIT FOR OIL AND GAS PIT WASTE DISCHARGE

Operator Name Consolidation Coal Company OP Code 10950

Watershed Dents Run of Buffalo Creek Quadrangle Glover Gap

Elevation 1036.65' County Marion District Mannington

Description of anticipated Pit Waste: N/A

Do you anticipate using more than 5,000 bbls of water to complete the proposed well work? Yes \_\_\_\_\_ No X

Will a synthetic liner be used in the pit? N/A. If so, what mil.? \_\_\_\_\_

Proposed Disposal Method For Treated Pit Wastes:

- Land Application
- Underground Injection (UIC Permit Number \_\_\_\_\_)
- Reuse (at API Number \_\_\_\_\_)
- Off Site Disposal (Supply form WW-9 for disposal location)
- Other (Explain Tanks, see attached letter)

Drilling medium anticipated for this well? Air, freshwater, oil based, etc. Freshwater

If oil based, what type? Synthetic, petroleum, etc.? \_\_\_\_\_

Additives to be used? Bentonite, Bicarbonate of Soda

Drill cuttings disposal method? Leave in pit, landfill, removed offsite, etc. Reused or Disposed (see attached letter)

-If left in pit and plan to solidify what medium will be used? Cement, lime, sawdust \_\_\_\_\_

-Landfill or offsite name/permit number? \_\_\_\_\_

I certify that I understand and agree to the terms and conditions of the GENERAL WATER POLLUTION PERMIT issued on August 1, 2005, by the Office of Oil and Gas of the West Virginia Department of Environmental Protection. I understand that the provisions of the permit are enforceable by law. Violations of any term or condition of the general permit and/or other applicable law or regulation can lead to enforcement action.

I certify under penalty of law that I have personally examined and am familiar with the information submitted on this application form and all attachments thereto and that, based on my inquiry of those individuals immediately responsible for obtaining the information, I believe that the information is true, accurate, and complete. I am aware that there are significant penalties for submitting false information, including the possibility of fine or imprisonment.

Company Official Signature Ronnie Harsh

Company Official (Typed Name) Ronnie Harsh

Company Official Title Project Engineer

Subscribed and sworn before me this 5<sup>th</sup> day of March, 2014

Janet L. Leasing

My commission expires June 13, 2014



RECEIVED  
Office of Oil and Gas

MAR 08 2014

03/21/2014

4902307P

**Consolidation Coal Company  
Northern West Virginia Operations  
1 Bridge Street  
Monongah, WV 26554**

*phone:* 304-534-4748  
*fax:* 304-534-4739  
*e-mail:* ronnieharsh@coalsource.com

**\*NAME: RONNIE HARSH**  
*\*title: Project Engineer*

**Department of Environmental Protection**

Office of Oil and Gas  
601 57th Street, SE  
Charleston, WV 25304-2345  
Phone: (304) 926-0450  
Fax: (304) 926-0452

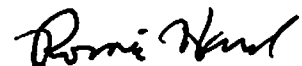
To Whom It May Concern:

As per the Department of Environmental Protection, Office of Oil and Gas request, Consolidation Coal Company, Northern West Virginia Operations, submits the following procedures utilizing pit waste.

Upon submitting a well work application (without a general permit for Oil and Gas Pit Waste Discharge Application), Consolidation Coal Company, Northern West Virginia Operations, will construct no pits, but instead will use mud tanks to contain all drilling muds.

Once the well is completed, that material (minus the cave material) will be trucked to the next well to be plugged or to DEP impoundment facilities number U-46-84, U-78-83, 0-1044-9, 1 U-104-83 or U-100-83.

Sincerely,



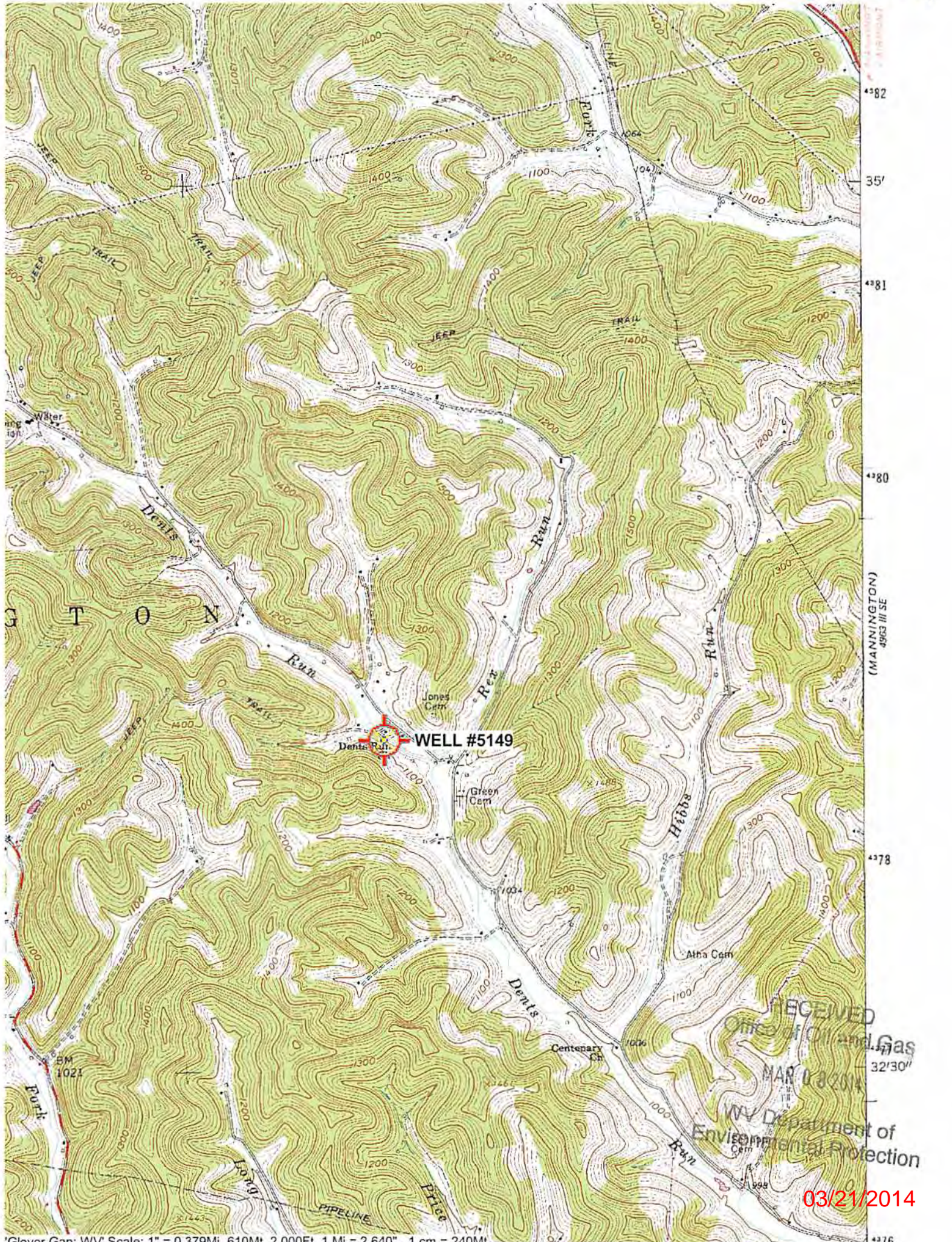
Ronnie Harsh  
Project Engineer  
**RECEIVED**  
Office of Oil and Gas

MAR 08 2014

WV Department of  
Environmental Protection

03/21/2014





4382  
35'  
4381  
4380  
4378  
4376

(MANNINGTON)  
4963 III SE

RECEIVED  
Office of Oil and Gas  
MAR 03 2014  
WV Department of  
Environmental Protection

03/21/2014

4902307P

WW-7  
8-30-06



West Virginia Department of Environmental Protection  
Office of Oil and Gas  
**WELL LOCATION FORM: GPS**

API: 47-049- 02307 WELL NO.: 5149

FARM NAME: C. O. Greene

RESPONSIBLE PARTY NAME: \_\_\_\_\_

COUNTY: Marion DISTRICT: Mannington

QUADRANGLE: Glover Gap

SURFACE OWNER: Mark A. & Carrie A. Hendershot

ROYALTY OWNER: \_\_\_\_\_

UTM GPS NORTHING: 4,378,789 m

UTM GPS EASTING: 551,185 m GPS ELEVATION: 316m 1036.65 FT

The Responsible Party named above has chosen to submit GPS coordinates in lieu of preparing a new well location plat for a plugging permit or assigned API number on the above well. The Office of Oil and Gas will not accept GPS coordinates that do not meet the following requirements:

1. Datum: NAD 1983, Zone: 17 North, Coordinate Units: meters, Altitude: height above mean sea level (MSL) – meters.
2. Accuracy to Datum – 3.05 meters
3. Data Collection Method:

Survey grade GPS \_\_\_\_: Post Processed Differential \_\_\_\_  
Real-Time Differential \_\_\_\_

Mapping Grade GPS X: Post Processed Differential X  
Real-Time Differential \_\_\_\_

4. Letter size copy of the topography map showing the well location.

I the undersigned, hereby certify this data is correct to the best of my knowledge and belief and shows all the information required by law and the regulations issued and prescribed by the Office of Oil and Gas.

[Signature]  
Signature

February 28, 2014  
Date

Professional Surveyor  
Title

RECEIVED  
Office of Oil and Gas  
MAR 08 2014  
WV Department of  
Environmental Protection

03/21/2014

LATITUDE  
39° 35' 00"

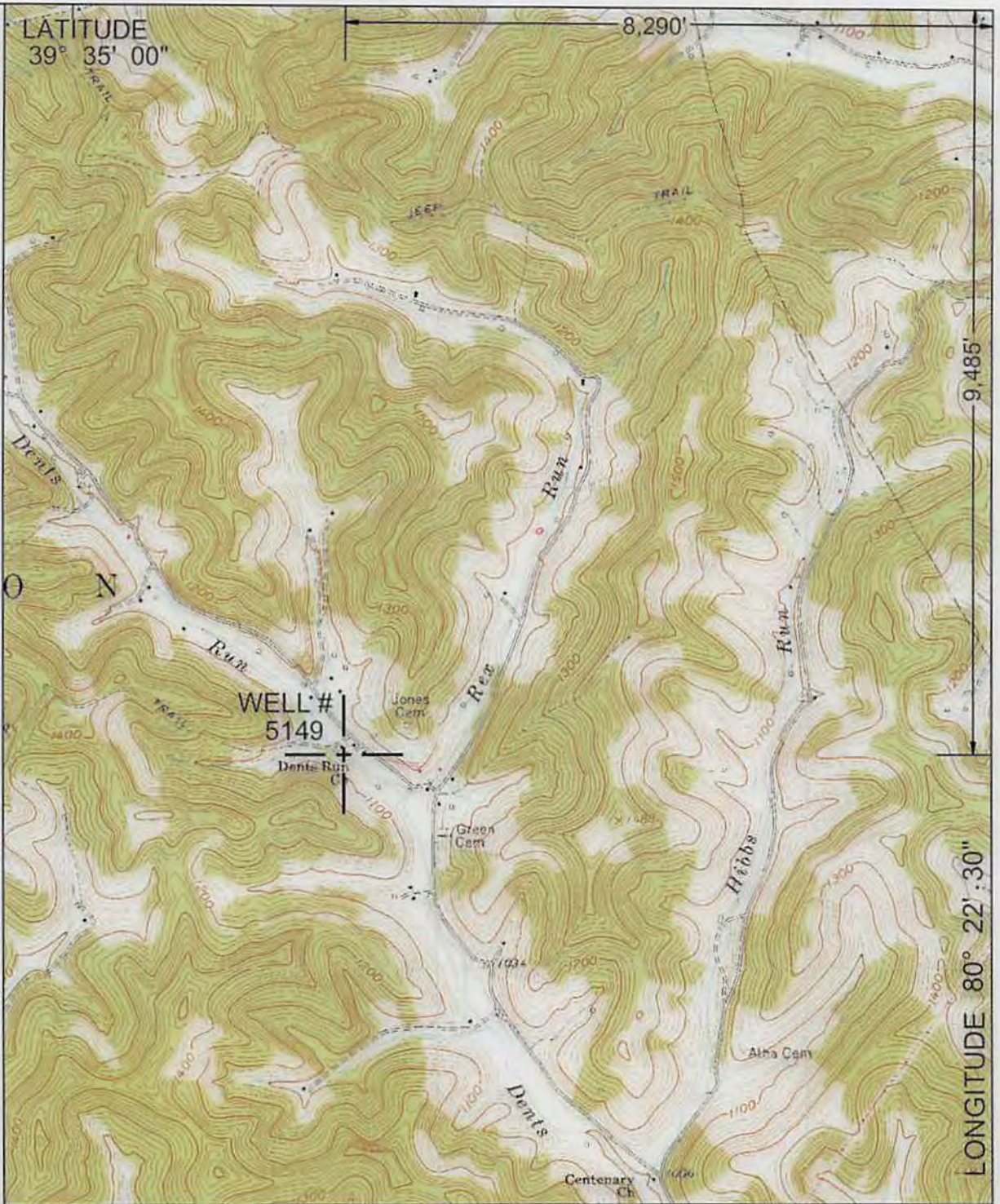
8,290'

9,485'

LONGITUDE 80° 22' 30"

NORTH

SURROUNDING WELLS  
WITHIN 1200' RADIUS



UTM Z17N NAD83 CONUS		LAT/LONG NAD27 CONUS	
NORTHING	4,378,789 M	39° 33' 26.1" N	
EASTING	551,185 M	80° 24' 15.9" W	



I THE UNDERSIGNED, HEREBY CERTIFY THAT THIS PLAT IS CORRECT TO THE BEST OF MY KNOWLEDGE AND BELIEF AND SHOWS ALL THE INFORMATION REQUIRED BY LAW AND THE REGULATIONS ISSUED AND PRESCRIBED BY THE DEPARTMENT OF ENVIRONMENTAL PROTECTION.  
P.S. 2002

(+) DENOTES LOCATION OF WELL ON UNITED STATES TOPOGRAPHIC MAPS.

DATE FEBRUARY 28, 20 14

OPERATORS WELL NO. 5149

API WELL NO. 47 - 49 - 02307A  
STATE COUNTY PERMIT

MINIMUM DEGREE OF ACCURACY: 1/2500  
FILE NO.: GLOVER GAP 6.DWG  
PROVEN SOURCE OF ELEVATION: COMPANY NETWORK TIED INTO U.S.G.S.  
SCALE: 1"=2000'

WV DEP  
OFFICE OF OIL AND GAS  
601 57TH ST., CHARLESTON, WV 25304



WELL TYPE: OIL  GAS  LIQUID INJECTION  WASTE DISPOSAL  PRODUCTION  STORAGE  DEEP  SHALLOW

LOCATION: ELEVATION: 1036.65' WATERSHED: DENTS RUN OF BUFFALO CREEK  
DISTRICT: MANNINGTON COUNTY: MARION QUADRANGLE: GLOVER GAP, WV 7.5'  
SURFACE OWNER: MARK A. & CARRIE A. HENDERSHOT ACREAGE: 14.31± ACRES  
ROYALTY OWNER: LEASE ACREAGE: LEASE NO.: 03/21/2014  
PROPOSED WORK: DRILL: CONVERT: DRILL DEEPER: REDRILL: FRACTURE OR STIMULATE: PLUG AND ABANDON:   
PLUG OFF OLD FORMATION: PERFORATE NEW FORMATION: CLEAN OUT AND REPLUG: OTHER:  
PHYSICAL CHANGE IN WELL (SPECIFY): TARGET FORMATION: NONE ESTIMATED DEPTH:

WELL OPERATOR: CONSOLIDATION COAL COMPANY DESIGNATED AGENT: RONNIE HARSH  
ADDRESS: 1 BRIDGE ST., MONONGAH, WV 26554 ADDRESS: 1 BRIDGE ST., MONONGAH, WV 26554

COUNTY NAME  
PERMIT