

top hole 80°22' 55.38" (80.382050) 2050'

bottom hole 80°22' 46.4" (80.379556) 1350'

LATITUDE 39°35' 00"

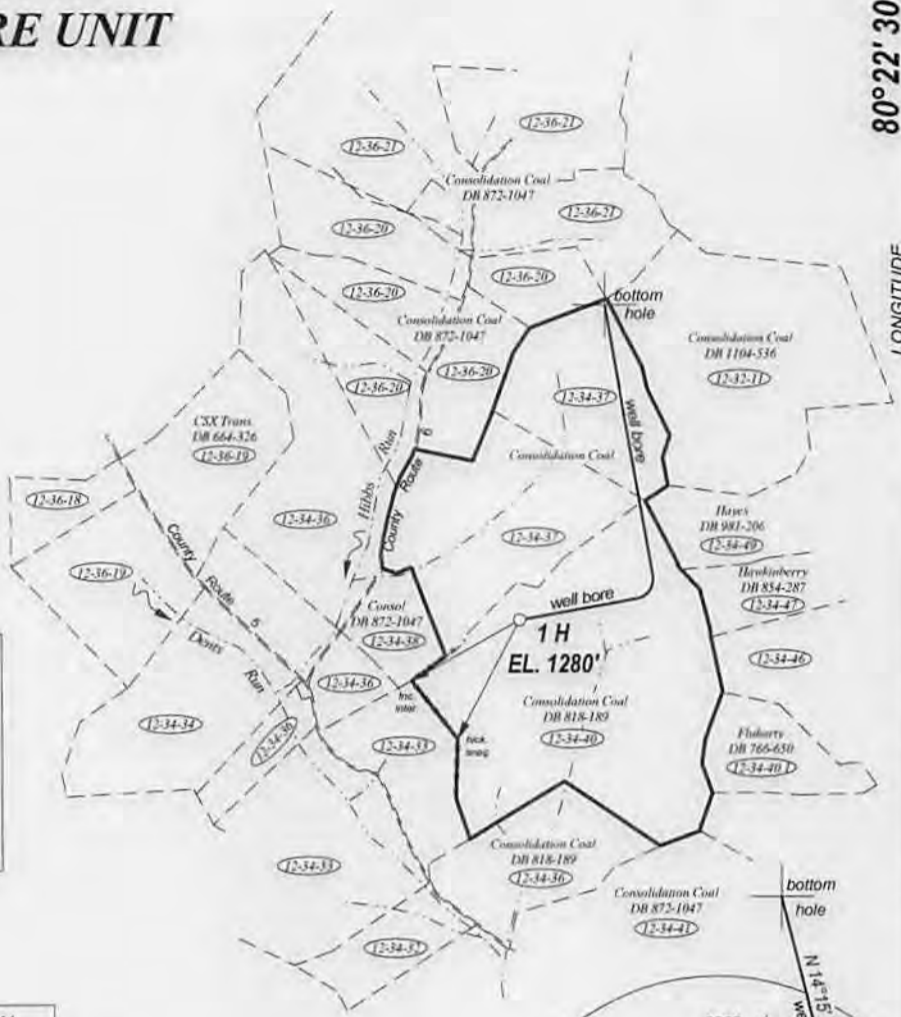
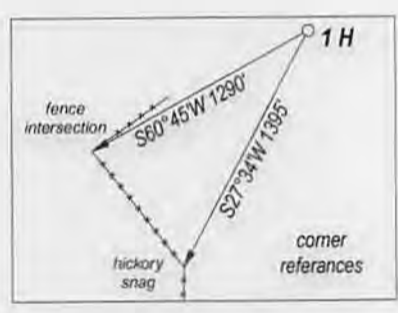
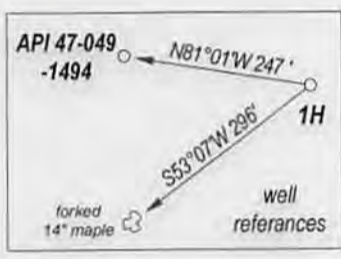
LONGITUDE 80°22' 30"

ELLIOTT, ET AL

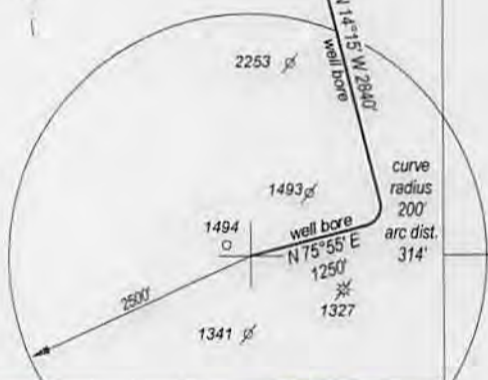
+/- 286.62 ACRE UNIT

UTM NAD 83
meters
top hole
N: 4377464.08
E: 553096.49

bottom hole
N: 4378454
E: 553304



D.M.P. = District-Map-Parcel
Permitted wells shown within 500' of bore hole
No water wells within 250' of top hole
No buildings of any kind within 625' of top hole



FILE NO. _____
DRAWING NO. _____
SCALE 1" = 2000'
MINIMUM DEGREE OF ACCURACY 1 : 2500
PROVEN SOURCE OF ELEVATION GPS
OBSERVATION

I, THE UNDERSIGNED, HEREBY CERTIFY THAT THIS PLAT IS CORRECT TO THE BEST OF MY KNOWLEDGE AND BELIEF AND SHOWS ALL THE INFORMATION REQUIRED BY LAW AND THE REGULATIONS ISSUED AND PRESCRIBED BY THE DEPARTMENT OF ENERGY.

(SIGNED) _____
PROFESSIONAL SURVEYOR: 551



WRM
2-24-14

STATE OF WEST VIRGINIA

DEPARTMENT OF ENERGY
DIVISION OF OIL AND GAS

DATE FEBRUARY 9TH, 2014
OPERATORS WELL NO. ELLIOTT 1H

API 47 - 049 - 02302 HGA
STATE COUNTY PERMIT

WELL TYPE: OIL GAS LIQUID INJECTION WASTE DISPOSAL
(IF GAS) PRODUCTION STORAGE DEEP SHALLOW

LOCATION: ELEVATION 1280' WATER SHED DENTS RUN
DISTRICT MANNINGTON COUNTY MARION QUADRANGLE GLOVER GAP

SURFACE OWNER CONSOLIDATION COAL COMPANY ACREAGE 153.25
OIL & GAS ROYALTY ELLIOTT, ET AL LEASE AC +/- 286.62

PROPOSED WORK: DRILL CONVERT DRILL DEEPER REDRILL
FRACTURE OR STIMULATE PLUG OFF OLD FORMATION
PERFORATE NEW FORMATION
OTHER PHYSICAL CHANGE IN WELL
PLUG AND ABANDON CLEAN OUT AND REPLUG

TARGET FORMATION MARCELLUS SHALE ESTIMATED DEPTH 7200'

WELL OPERATOR TRANS ENERGY, INC. DESIGNATED AGENT LOREN BAGLEY
ADDRESS P. O. BOX 393 ADDRESS P. O. BOX 393
ST. MARYS, WV 26170 ST. MARYS, WV 26170

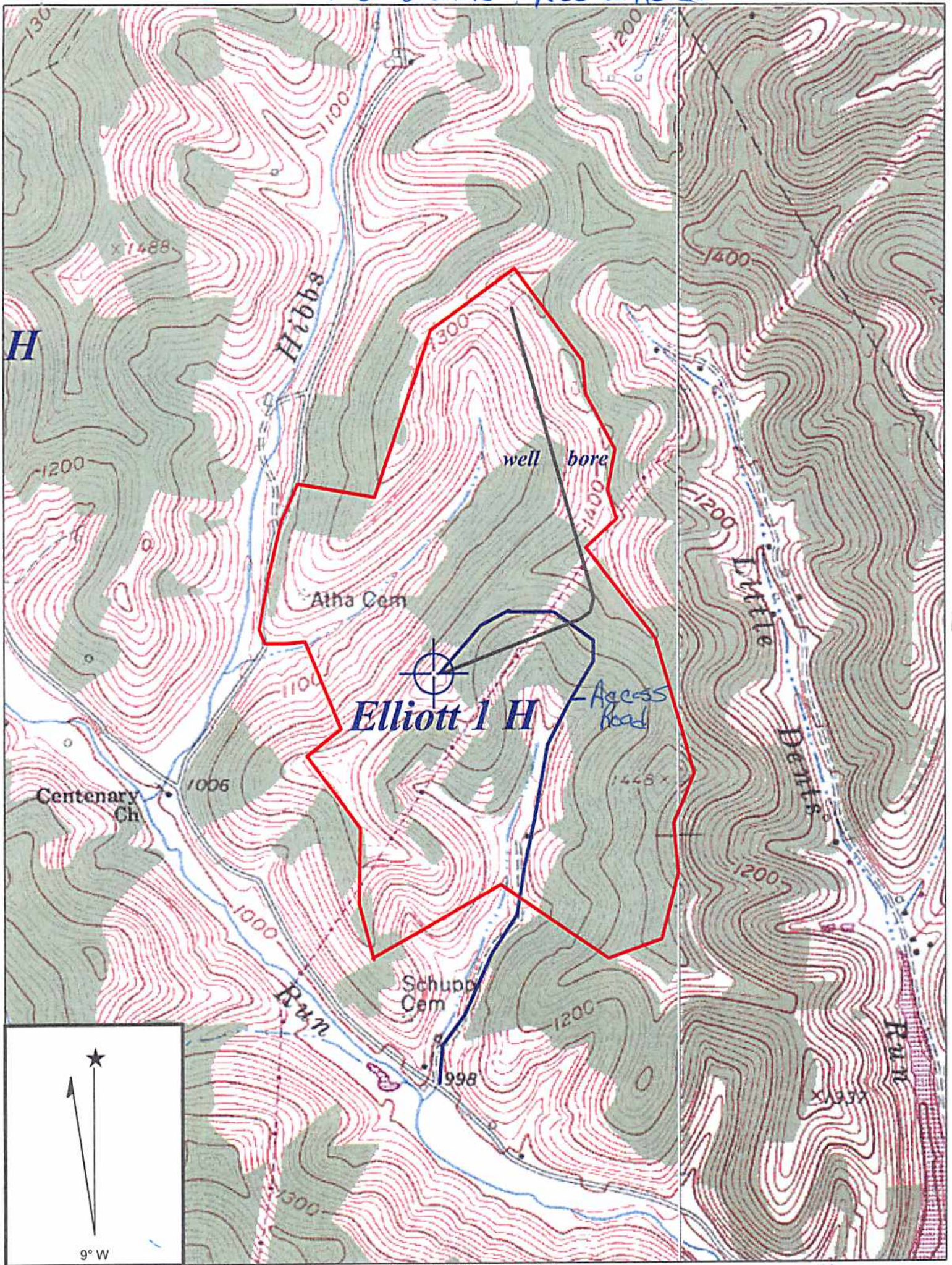
FORM WW - 6

COUNTY NAME
PREMIT

07/18/2014

No Water Access Road.

49-02302



Copyright (C) 1997, Maptech, Inc.

GLOVER GAP QUADRANGLE

SCALE 1" = 1000'

TRANS ENERGY, INC.

WELL: ELLIOTT 1H
ELLIOTT, ET AL +/- 286.62 ACRE UNIT

MANNINGTON DISTRICT MARION COUNTY

WEST VIRGINIA

Received

MAR 10 2014

Office of Oil and Gas
WV Dept. of Environmental Protection

07/18/2014

WRN
2-14-14