FORM WW 6

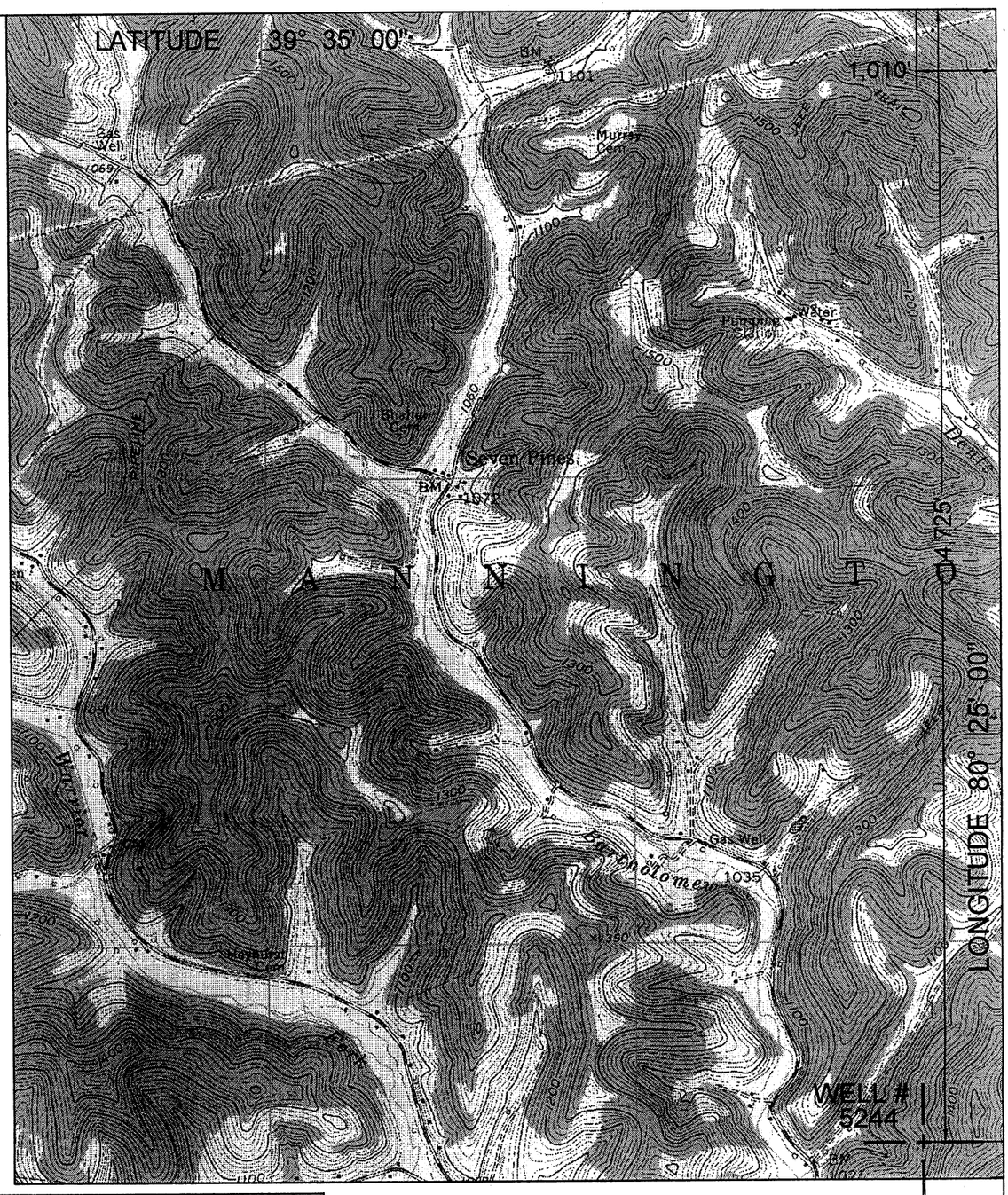


NORTH

SURROUNDING WELLS WITHIN 1200' RADIUS

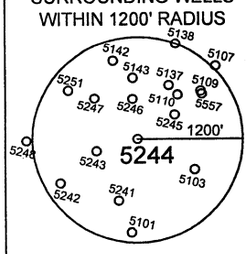


| UTM ZONE 17N NAD83 CONUS | | | LAT/LONG NAD27 CONUS |
|---|---|---|---|
| NORTHING | 4,377,171 | METERS | 39° 32' 33.8" N |
| EASTING | 549,821 | METERS | 80° 25' 13.4" W |

I THE UNDERSIGNED, HEREBY CERTIFY THAT THIS PLAT IS CORRECT TO THE BEST OF MY KNOWLEDGE AND BELIEF AND SHOWS ALL THE INFORMATION REQUIRED BY LAW AND THE REGULATIONS ISSUED AND PRESCRIBED BY THE DEPARTMENT OF ENVIRONMENTAL PROTECTION.

P.S. 2002

TROY B. FREELS LICENSED No. [illegible] STATE OF WEST VIRGINIA PROFESSIONAL SURVEYOR

(+) DENOTES LOCATION OF WELL ON UNITED STATES TOPOGRAPHIC MAPS.

DATE NOVEMBER 17, 20 11

OPERATORS WELL NO. 5244

API WELL NO. 47 — 49 — 021988
STATE COUNTY PERMIT

MINIMUM DEGREE OF ACCURACY: 1 / 2500 FILE NO.: GLOVERGAP 5.DWG

SCALE: 1"=2000'

PROVEN SOURCE OF ELEVATION: GPS METADATA OR COMPANY NETWORK TIED INTO U.S.G.S.

WV DEP
OFFICE OF OIL AND GAS
601 57TH ST., CHARLESTON, WV 25304

WELL TYPE: OIL X GAS ____ LIQUID INJECTION ____ WASTE DISPOSAL ____ "GAS" PRODUCTION ____ STORAGE ____ DEEP ____ SHALLOW X

LOCATION:

ELEVATION: 1269.25' WATERSHED: BARTHOLOMEW FORK OF BUFFALO CREEK

DISTRICT: MANNINGTON COUNTY: MARION QUADRANGLE: GLOVER GAP, WV 7.5'

SURFACE OWNER: JEFFREY MICHAEL & RONALD C. MICHAEL ACREAGE: 86.04± ACRES

ROYALTY OWNER: ____ LEASE ACREAGE: ____

PROPOSED WORK: ____ LEASE NO.: ____

DRILL: ____ CONVERT: ____ DRILL DEEPER: ____ REDRILL: ____ FRACTURE OR STIMULATE: ____ PLUG OFF OLD: ____

FORMATION: ____ PERFORATE NEW FORMATION: ____ PLUG AND ABANDON: X CLEAN OUT AND REPLUG: ____ OTHER: ____

PHYSICAL CHANGE IN WELL (SPECIFY): ____ TARGET FORMATION: NONE

ESTIMATED DEPTH: ____

COUNTY NAME

PERMIT

WELL OPERATOR: CONSOLIDATION COAL COMPANY DESIGNATED AGENT: RONNIE HARSH

ADDRESS: 1 BRIDGE ST., MONONGAH, WV 26554 ADDRESS: 1 BRIDGE ST., MONONGAH, WV 26554

12/23/2011

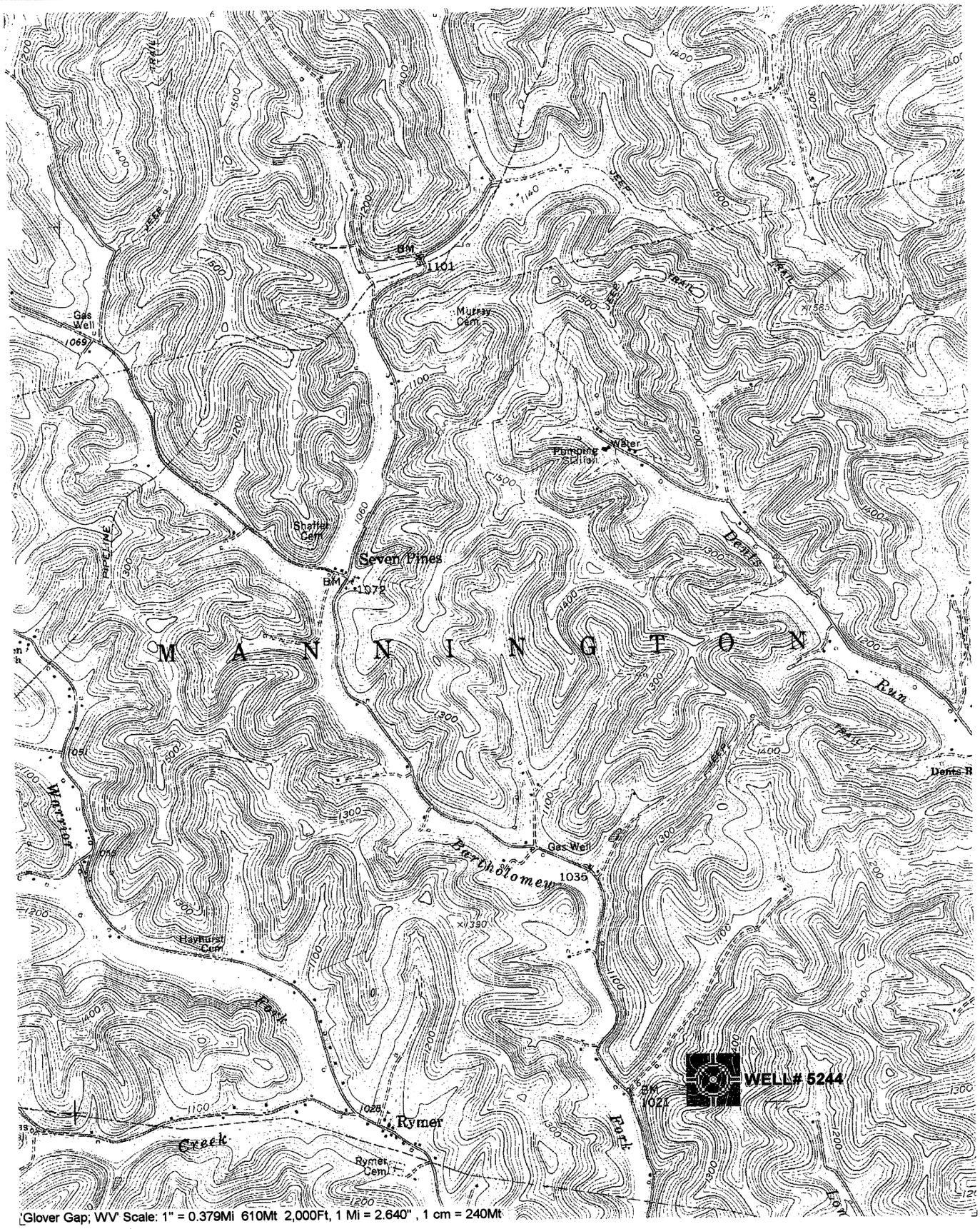


Glover Gap; WV Scale: 1" = 0.379Mi 610Mt 2,000Ft, 1 Mi = 2.640" , 1 cm = 240Mt

49-02198P

12/23/2011