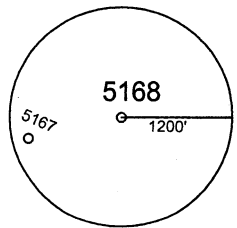


NORTH

SURROUNDING WELLS WITHIN 1200' RADIUS




UTM Z17N NAD83 CONUS	LAT/LONG NAD27 CONUS
NORTHING 4,380,104 M	39° 34' 08.6" N
EASTING 551,252 M	80° 24' 12.7" W

I THE UNDERSIGNED, HEREBY CERTIFY THAT THIS PLAT IS CORRECT TO THE BEST OF MY KNOWLEDGE AND BELIEF AND SHOWS ALL THE INFORMATION REQUIRED BY LAW AND THE REGULATIONS ISSUED AND PRESCRIBED BY THE DEPARTMENT OF ENVIRONMENTAL PROTECTION.

P.S. 2002

*Troy B. Freels*



(+) DENOTES LOCATION OF WELL ON UNITED STATES TOPOGRAPHIC MAPS.

DATE AUGUST 2, 20 11

OPERATORS WELL NO. 5168

API WELL NO. 47 - 49 - 02187P

STATE COUNTY PERMIT

MINIMUM DEGREE OF ACCURACY: 1/2500

FILE NO.: GLOVER GAP 6.DWG

SCALE: 1"=2000'

PROVEN SOURCE OF ELEVATION: COMPANY NETWORK TIED INTO U.S.G.S.

WV DEP  
OFFICE OF OIL AND GAS  
601 57TH ST., CHARLESTON, WV 25304



WELL TYPE: OIL \_\_\_\_\_ GAS  LIQUID INJECTION \_\_\_\_\_ WASTE DISPOSAL \_\_\_\_\_ PRODUCTION \_\_\_\_\_ STORAGE \_\_\_\_\_ DEEP \_\_\_\_\_ SHALLOW

LOCATION: ELEVATION: 1467.25' WATERSHED: DENTS RUN OF BUFFALO CREEK

DISTRICT: MANNINGTON COUNTY: MARION QUADRANGLE: GLOVER GAP, WV 7.5'

SURFACE OWNER: LARRY F. ORLOFF ACREAGE: 95.75± ACRES

ROYALTY OWNER: \_\_\_\_\_ LEASE ACREAGE: \_\_\_\_\_

PROPOSED WORK: \_\_\_\_\_ LEASE NO.: \_\_\_\_\_

DRILL: \_\_\_\_\_ CONVERT: \_\_\_\_\_ DRILL DEEPER: \_\_\_\_\_ REDRILL: \_\_\_\_\_ FRACTURE OR STIMULATE: \_\_\_\_\_ PLUG AND ABANDON:

PLUG OFF OLD FORMATION: \_\_\_\_\_ PERFORATE NEW FORMATION: \_\_\_\_\_ CLEAN OUT AND REPLUG: \_\_\_\_\_ OTHER: \_\_\_\_\_

PHYSICAL CHANGE IN WELL (SPECIFY): \_\_\_\_\_ TARGET FORMATION: NONE

ESTIMATED DEPTH: \_\_\_\_\_

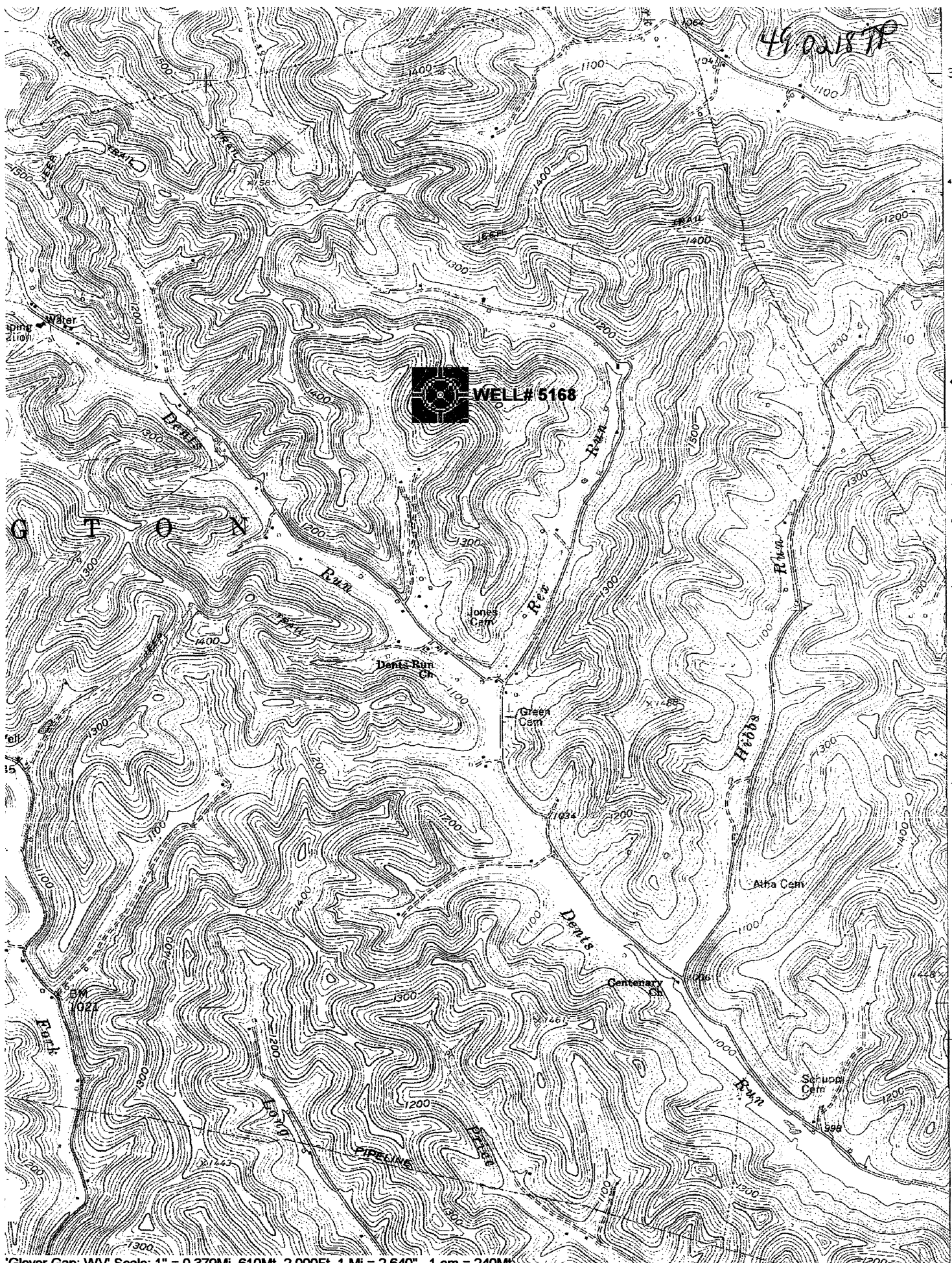
WELL OPERATOR: CONSOLIDATION COAL COMPANY DESIGNATED AGENT: RONNIE HARSH

ADDRESS: 1 BRIDGE ST., MONONGAH, WV 26554 ADDRESS: 1 BRIDGE ST., MONONGAH, WV 26554

09/23/2011

COUNTY NAME PERMIT





35'  
481  
480  
478  
477  
32'30"  
476

49 02 15 TP

WELL # 5168

G T O N

(MANNINGTON)  
4863 III SE

Glover Gap, WV Scale: 1" = 0.379Mi 610Mt 2,000Ft, 1 Mi = 2.640", 1 cm = 240Mt

09/23/2011