

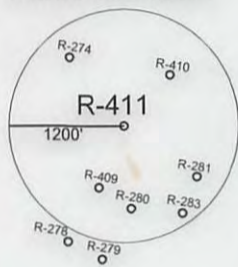
LATITUDE 39° 32' 30"

1,765'

5,915'

NORTH

SURROUNDING WELLS WITHIN 1200' RADIUS




LONGITUDE 80° 25' 00"

UTM ZONE 17 COORDINATES		TRUE LATITUDE/LONGITUDE	
NORTHING	4,375,244 METERS	39° 31' 31.20" N	
EASTING	549,619 METERS	80° 25' 22.34" W	

I THE UNDERSIGNED, HEREBY CERTIFY THAT THIS PLAT IS CORRECT TO THE BEST OF MY KNOWLEDGE AND BELIEF AND SHOWS ALL THE INFORMATION REQUIRED BY LAW AND THE REGULATIONS ISSUED AND PRESCRIBED BY THE DEPARTMENT OF ENVIRONMENTAL PROTECTION.

P.S. 2002



(+) DENOTES LOCATION OF WELL ON UNITED STATES TOPOGRAPHIC MAPS.

DATE JANUARY 5, 20 18

OPERATORS WELL NO. R-411

API WELL NO. 47 - 49 - 02063 P
STATE COUNTY PERMIT

MINIMUM DEGREE OF ACCURACY: 1/2500 FILE NO.: GLOVERGAP8.DWG
SCALE: 1"=2000'
PROVEN SOURCE OF ELEVATION: GPS METADATA OR COMPANY NETWORK TIED INTO U.S.G.S.

WV DEP
OFFICE OF OIL AND GAS
601 57TH ST., CHARLESTON, WV 25304



WELL TYPE: OIL GAS LIQUID INJECTION WASTE DISPOSAL "GAS" PRODUCTION STORAGE DEEP SHALLOW

LOCATION: ELEVATION: 1193.40' WATERSHED: BUFFALO CREEK

DISTRICT: MANNINGTON COUNTY: MARION QUADRANGLE: GLOVER GAP, WV 7.5'

SURFACE OWNER: JOSEPH R. & WHITNEY N. ELLIOTT ACREAGE: 39.0± ACRES

ROYALTY OWNER: LEASE ACREAGE: LEASE NO.: 02/16/2018

PROPOSED WORK: DRILL: CONVERT: DRILL DEEPER: REDRILL: FRACTURE OR STIMULATE: PLUG OFF OLD:

FORMATION: PERFORATE NEW FORMATION: PLUG AND ABANDON: X CLEAN OUT AND REPLUG: OTHER:

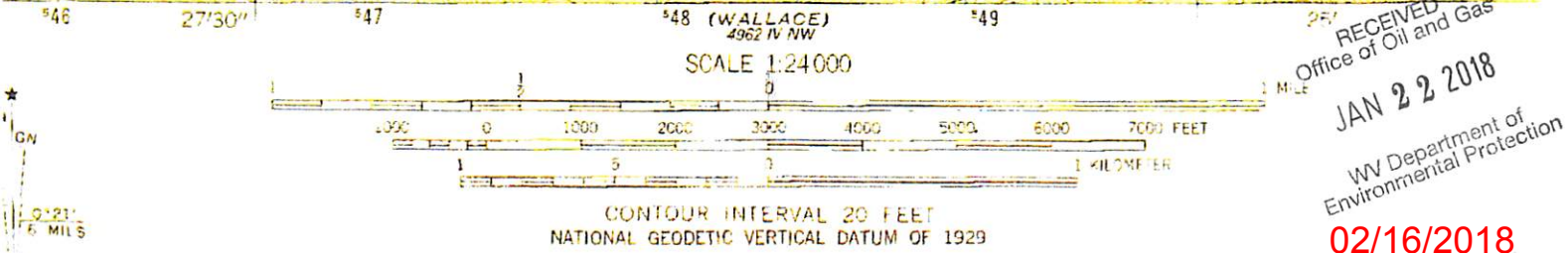
PHYSICAL CHANGE IN WELL (SPECIFY): TARGET FORMATION: NONE ESTIMATED DEPTH:

WELL OPERATOR: CONSOLIDATION COAL COMPANY DESIGNATED AGENT: RONNIE HARSH
ADDRESS: 1 BRIDGE ST., MONONGAH, WV 26554 ADDRESS: 1 BRIDGE ST., MONONGAH, WV 26554

COUNTY NAME

PERMIT

49-02063 P



RECEIVED
Office of Oil and Gas
JAN 22 2018
WV Department of
Environmental Protection
02/16/2018