



west virginia department of environmental protection

Office of Oil and Gas
601 57th Street SE
Charleston, WV 25304
(304) 926-0450
(304) 926-0452 fax

Earl Ray Tomblin, Governor
Randy C. Huffman, Cabinet Secretary
www.dep.wv.gov

April 13, 2016

FINAL INSPECTION REPORT

Plugging Permit Cancelled

CNX GAS COMPANY LLC ,

The FINAL INSPECTION REPORT for the CANCELLED permit, API Well Number: 47-4901913, issued to CNX GAS COMPANY LLC , and listed below has been received in this office. The permit has been cancelled as of 4/12/2016.

James Martin
Chief

Operator: CNX GAS COMPANY LLC
Operator's Well No: 8-D-3
Farm Name: SMITH, RICHARD C. & SHIRLEY
API Well Number: 47-4901913
Date Issued: 05/02/2012

Date Cancelled: 04/12/2016

Promoting a healthy environment.

04/15/2016

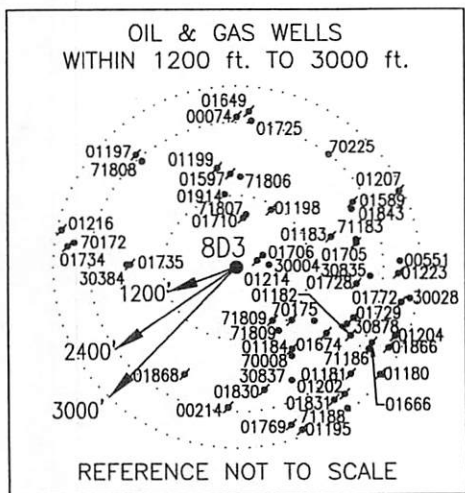
NOTE:
It is not the purpose or intention of this plat to represent surveyed locations of the surface or mineral parcels depicted hereon. The location of the boundary lines, as shown, are based on record deed descriptions, field evidence found and/or tax map position, unless otherwise noted.

LATITUDE 39°37'30"

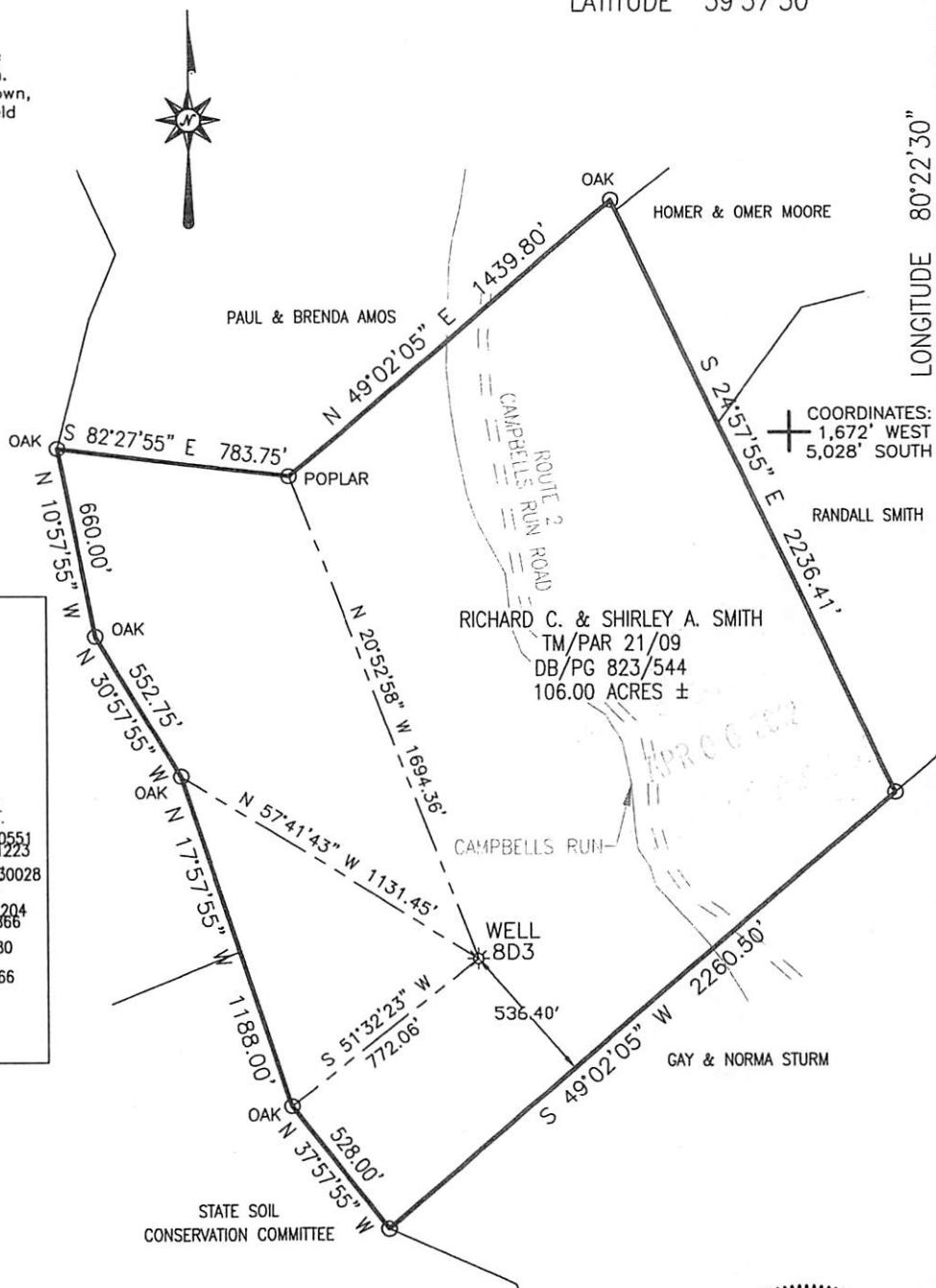
LONGITUDE 80°22'30"

LEGEND

- ☼ - WELL
- - ADJACENT WELLS
- ⊖ - PLUGGED/ABANDONED WELLS



Blue Mountain Engineering
11023 MASON DIXON HIGHWAY
BURTON, WV 26562
PHONE: (304) 662-6486




STATE SOIL CONSERVATION COMMITTEE

FILE #: 8D3
DRAWING #: 8D3
SCALE: 1" = 600'
MINIMUM DEGREE OF ACCURACY: 1/2500
PROVEN SOURCE OF ELEVATION: U.S.G.S. MONUMENT THOMAS 1498.81'

I, THE UNDERSIGNED, HEREBY CERTIFY THAT THIS PLAT IS CORRECT TO THE BEST OF MY KNOWLEDGE AND BELIEF AND SHOWS ALL THE INFORMATION REQUIRED BY LAW AND THE REGULATIONS ISSUED AND PRESCRIBED BY THE DEPARTMENT OF ENVIRONMENTAL PROTECTION.

Signed: *George D. Six*
R.P.E.: _____ L.L.S.: P.S. No. 2000



(+) DENOTES LOCATION OF WELL ON UNITED STATES TOPOGRAPHIC MAPS WVDEP
OFFICE OF OIL & GAS
601 57TH STREET
CHARLESTON, WV 25304



DATE: MARCH 1, 2012
OPERATOR'S WELL #: 8D3
API WELL #: 47 049 01913 P
STATE COUNTY PERMIT

Well Type: Oil Waste Disposal Production Deep
 Gas Liquid Injection Storage Shallow

CANCELLED

WATERSHED: CAMPBELL RUN ELEVATION: 1154.69'
COUNTY/DISTRICT: MARION/MANNINGTON QUADRANGLE: GLOVER GAP, WV 7.5'
SURFACE OWNER: RICHARD C. & SHIRLEY A. SMITH ACREAGE: 106.00±
OIL & GAS ROYALTY OWNER: SEE ATTACHED ACREAGE: _____
DRILL CONVERT DRILL DEEPER REDRILL FRACTURE OR STIM
PLUG OFF OLD FORMATION PERFORATE NEW FORMATION PLUG & ABANDON
CLEAN OUT & REPLUG OTHER CHANGE (SPECIFY): _____

04/15/2016

TARGET FORMATION: PITTSBURGH COAL ESTIMATED DEPTH: 850'±
WELL OPERATOR CNX GAS COMPANY LLC DESIGNATED AGENT KENT WRIGHT
Address 200 EVERGREENE Dr. Address ONE ENERGY DRIVE
City WAYNESBURG State PA Zip Code 15370 City JANE LEW State WV Zip Code 26378