

# PRICHARD LEASE 313 ACRES± WELL NO. 101

FAYE D. DEVINE  
D.B. 887/4  
T.M. 33-28.1  
18.5 AC.±

ERIC T. EFAW  
D.B. 964/721  
T.M. 33-32  
31.40 AC.±

PHIL PRICHARD ET AL  
T.M. 33-28  
379.56 AC.±

MILDRED H.  
PRICHARD HEIRS  
W.B. 106/1031  
T.M. 33-13  
117.40 AC.±

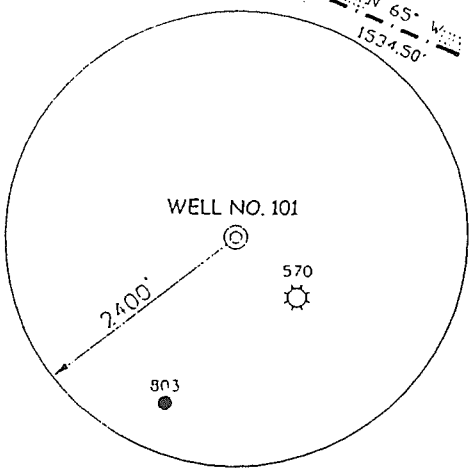
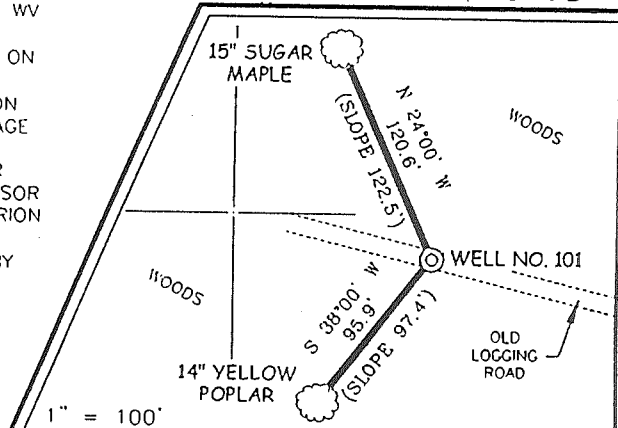
313 AC.±  
LEASE

WELL NO. 101  
STATE PLANE  
COORDINATES  
(N) 381,715  
(E) 1,760,982

### NOTES ON SURVEY


1. TIES TO WELLS AND CORNERS ARE BASED ON STATE PLANE GRID NORTH WV NORTH ZONE NAD '27.
2. TIES TO REFERENCES ARE BASED ON MAGNETIC NORTH 1/09/04.
3. LEASE BOUNDARY SHOWN HEREON TAKEN FROM DEED BOOK 462 AT PAGE 346.
4. SURFACE OWNER AND ADJOINER INFORMATION TAKEN FROM THE ASSESSOR AND COUNTY CLERK RECORDS OF MARION COUNTY IN JANUARY, 2004.
5. WELL LAT./LONG. ESTABLISHED BY DGPS(SUBMETER MAPPING GRADE).

### REFERENCES



I THE UNDERSIGNED, HEREBY CERTIFY THAT THIS PLAT IS CORRECT TO THE BEST OF MY KNOWLEDGE AND BELIEF AND SHOWS ALL THE INFORMATION REQUIRED BY LAW AND THE REGULATIONS ISSUED AND PRESCRIBED BY THE DIVISION OF ENVIRONMENTAL PROTECTION.

P.S. 677 *Gregory A. Smith*



(+) DENOTES LOCATION OF WELL ON UNITED STATES TOPOGRAPHIC MAPS.  
 DATE JANUARY 12, 20 04  
 OPERATORS WELL NO. 101  
 API WELL NO. 47 - 049 - 01465  
 STATE COUNTY PERMIT

MINIMUM DEGREE OF ACCURACY 1/2500 FILE NO. 5425P101 (157-66)  
 PROVEN SOURCE OF ELEVATION DGPS (SUBMETER MAPPING GRADE) SCALE 1" = 500'

STATE OF WEST VIRGINIA  
 DIVISION OF ENVIRONMENTAL PROTECTION  
 OFFICE OF OIL AND GAS



WELL TYPE: OIL  GAS  LIQUID INJECTION  WASTE DISPOSAL  IF "GAS" PRODUCTION  STORAGE  DEEP  SHALLOW

LOCATION: ELEVATION 1,054' WATERSHED CLEAR DRAIN OF PYLES FORK  
 DISTRICT MANNINGTON COUNTY MARION QUADRANGLE MANNINGTON 7.5'  
 SURFACE OWNER PHIL PRICHARD ET AL ACREAGE 379.56±  
 ROYALTY OWNER MILDRED PRICHARD HRS LEASE ACREAGE 313±  
 PROPOSED WORK: DRILL  CONVERT  DRILL DEEPER  REDRILL  FRACTURE OR STIMULATE  PLUG OFF OLD FORMATION  PERFORATE NEW FORMATION  PLUG AND ABANDON  CLEAN OUT AND REPLUG  OTHER   
 PHYSICAL CHANGE IN WELL (SPECIFY) \_\_\_\_\_ TARGET FORMATION 5TH SAND  
 ESTIMATED DEPTH 3,000'

WELL OPERATOR FALCON HOLDINGS, LLC DESIGNATED AGENT LEONARD STAFFORD  
 ADDRESS 104 WEST RAILROAD STREET MANNINGTON, WV 26582 ADDRESS 104 WEST RAILROAD STREET MANNINGTON, WV 26582 1-8-2004

COUNTY NAME MARION  
PERMIT 1465