

*James  
8/6/96*

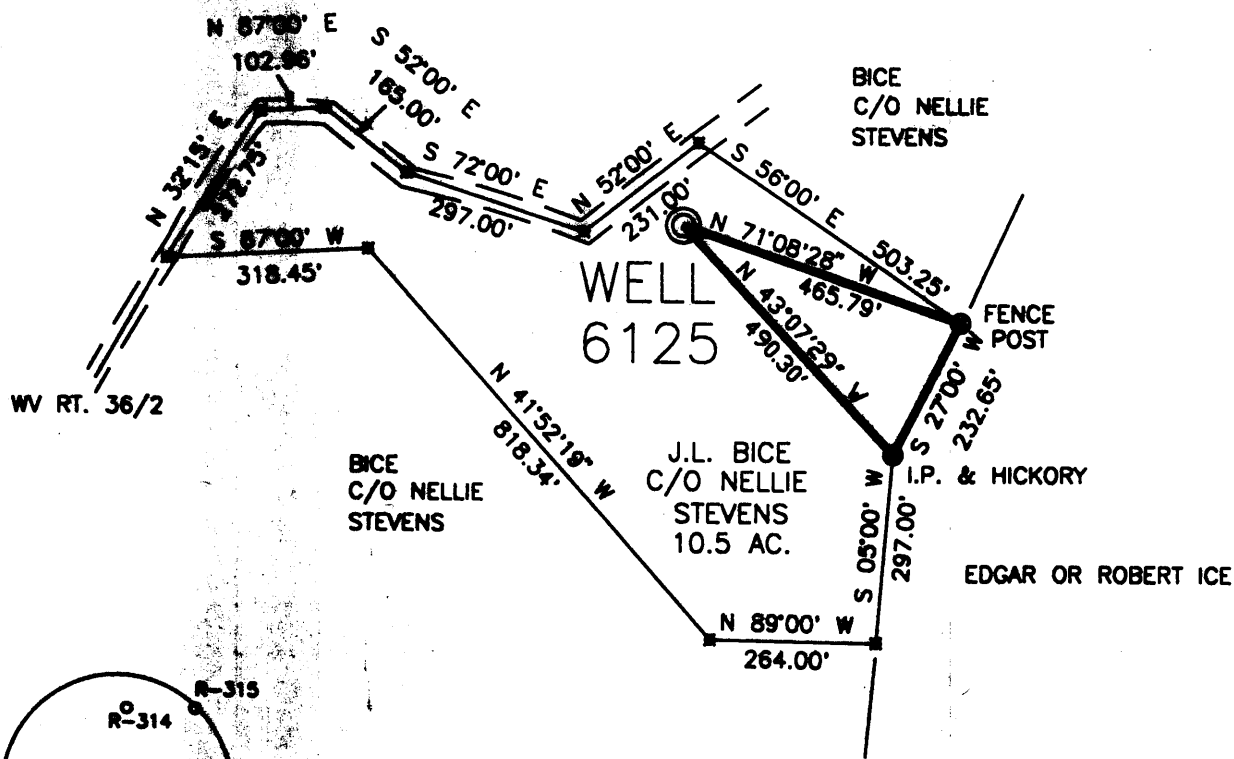
39° 30' 00" LATITUDE

4440'

3030'

LONGITUDE

80° 25' 00"



NORTH

WV RT. 36/2

BICE  
C/O NELLIE  
STEVENS

WELL  
6125


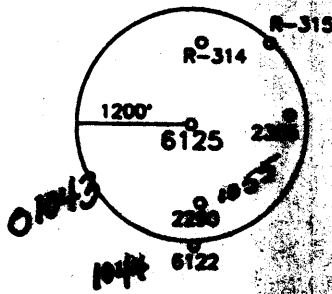
FENCE  
POST

BICE  
C/O NELLIE  
STEVENS

J.L. BICE  
C/O NELLIE  
STEVENS  
10.5 AC.

I.P. & HICKORY

EDGAR OR ROBERT ICE



I THE UNDERSIGNED, HEREBY CERTIFY THAT THIS PLAT IS CORRECT TO THE BEST OF MY KNOWLEDGE AND BELIEF AND SHOWS ALL THE INFORMATION REQUIRED BY LAW AND THE REGULATIONS ISSUED AND PRESCRIBED BY THE DEPARTMENT OF ENERGY.

P.S. *Robert A. Andrioto*

(+) DENOTES LOCATION OF WELL ON UNITED STATES TOPOGRAPHIC MAPS.

DATE JULY 8, 1996

OPERATORS WELL NO. 6125

API WELL NO. 47 049 - 01056 P

STATE COUNTY PERMIT

MINIMUM DEGREE OF ACCURACY 1 / 200 FILE NO. \_\_\_\_\_

PROVEN SOURCE OF ELEVATION COMPANY NETWORK TIED INTO U.S.G.S. SCALE 1" = 300'

STATE OF WEST VIRGINIA  
DEPARTMENT OF ENERGY  
OIL AND GAS DIVISION



WELL TYPE : OIL \_\_\_\_\_ GAS \_\_\_\_\_ LIQUID INJECTION \_\_\_\_\_ WASTE DISPOSAL \_\_\_\_\_ "GAS" PRODUCTION \_\_\_\_\_ STORAGE \_\_\_\_\_ DEEP \_\_\_\_\_ SHALLOW X

LOCATION : ELEVATION 1318.90' WATERSHED TUCKER FORK

DISTRICT MANNINGTON COUNTY MARION QUADRANGLE WALLACE 7.5

SURFACE OWNER J.L. BICE C/O NELLIE STEVENS ACREAGE 10.5

ROYALTY OWNER \_\_\_\_\_ LEASE ACREAGE \_\_\_\_\_

PROPOSED WORK : \_\_\_\_\_ LEASE NO. \_\_\_\_\_

DRILL \_\_\_\_\_ CONVERT \_\_\_\_\_ DRILL DEEPER \_\_\_\_\_ REDRILL \_\_\_\_\_ FRACTURE OR STIMULATE \_\_\_\_\_ PLUG OFF OLD \_\_\_\_\_

FORMATION \_\_\_\_\_ PERFORATE NEW FORMATION \_\_\_\_\_ PLUG AND ABANDON X CLEAN OUT AND REPLUG \_\_\_\_\_ OTHER \_\_\_\_\_

PHYSICAL CHANGE IN WELL (SPECIFY) \_\_\_\_\_ TARGET FORMATION NONE

ESTIMATED DEPTH \_\_\_\_\_

WELL OPERATOR CONSOLIDATION COAL CO.  
ADDRESS P.O. BOX 100 OSAGE, WV 26543

DESIGNATED AGENT ROGER E. DUCKWORTH  
ADDRESS P.O. BOX 100 OSAGE, WV 26543

COUNTY NAME

PERMIT

Office of Oil and Gas  
UC Section  
MAY 12 1999  
WV Division of  
Environmental Protection

AFFIDAVIT OF PLUGGING AND FILLING WELL

AFFIDAVIT SHOULD BE MADE IN TRIPLICATE, one copy mailed to the Division, one copy to be retained by the Well Operator and the third copy (and extra copies if required) should be mailed to each coal operator at their respective addresses.

Consolidation Coal Co.  
Coal Operator or Owner  
P.O. Box 100 Osage, WV. 26543  
Address

Consolidation Coal Co.  
Name of Well Operator  
P.O. Box 100  
Complete Address  
FEBRUARY 6 1996

Consolidation Coal Co.  
Coal Operator or Owner  
P.O. Box 100 Osage, WV. 26543  
Address

WELL AND LOCATION  
MANNINGTON District  
MARION County

Lease or Property Owner  
Address

WELL NO. 6125

STATE INSPECTOR SUPERVISING PLUGGING David D. Yost Farm  
AFFIDAVIT

STATE OF WEST VIRGINIA,  
County of Monongalia

ss:

David D. Yost and Dennis L. Yost  
being first duly sworn according to law depose and say that they are experienced in the  
work of plugging and filling oil and gas wells and were employed by Consolidation  
Coal Co., well operator, and participated in the work of plugging and fill-  
ing the above well, that said work was commenced on the 4th day of October,  
1996, and that the well was plugged and filled in the following manner:

Band or Zone Record Formation.	Filling Material	Plugs Used Size & Kind	Casing	
			CSG PULLED	CSG LEFT IN
	Pulled 2850' of 2 3/8" tubing;	2 3/8"	2850'	
	Pulled 2515' of 5 1/2" casing.	5 1/2"	2515'	
	Cleaned wellbore to 2887'	7"	1133'	
	Cemented bottom hole plug from 2887' - 1850' with 200 sacks. Pulled 1133' of 7"	10" TOP - 1133'		
	casing. Made cut in 7" casing at 1700'. Ran coal protection string as follow; 1105 ft. of 4 1/2" casing; 506 ft. of 2 3/8"	BOTTOM - 212'		
	tubing. Latch down Plug at 1080'; Float Valve at 1105'; Swedge at 1105'. Circulated cement to surface as follows; 625 sacks of Poz Mix; 250 sacks of expanding type cement. 1,000 gal. of mud flush, Let set, bailed dry,			
Coal Seams		Description of Monument		
Name) Pittsburgh - 950' -960'	set monument.	6 ft. of 4 1/2" casing with plaque stating Consol 6125.		
Name)		47-049-01056-P		
Name)				
Name)				

and that the work of plugging and filling said well was completed on the 5th day  
of November, 19 96.

And further deponents saith not.

Sworn to and subscribed before me this 6th day of February, 19 97.

My commission expires:

March 12, 2002



OFFICIAL SEAL Notary Public  
Cheryl Skinner  
FAIRVIEW, WV 26570  
Permit No. 47-049-01056-P  
My Commission Expires March 12, 2002

MAR 10 5 06 - P

MAY 24 1999