



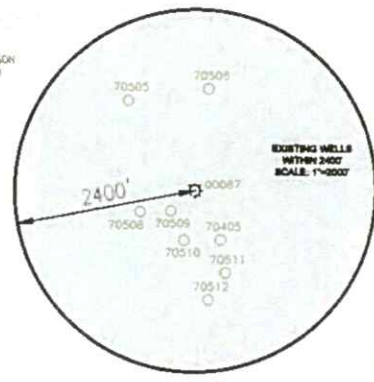
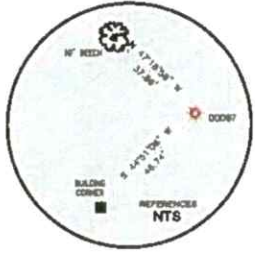
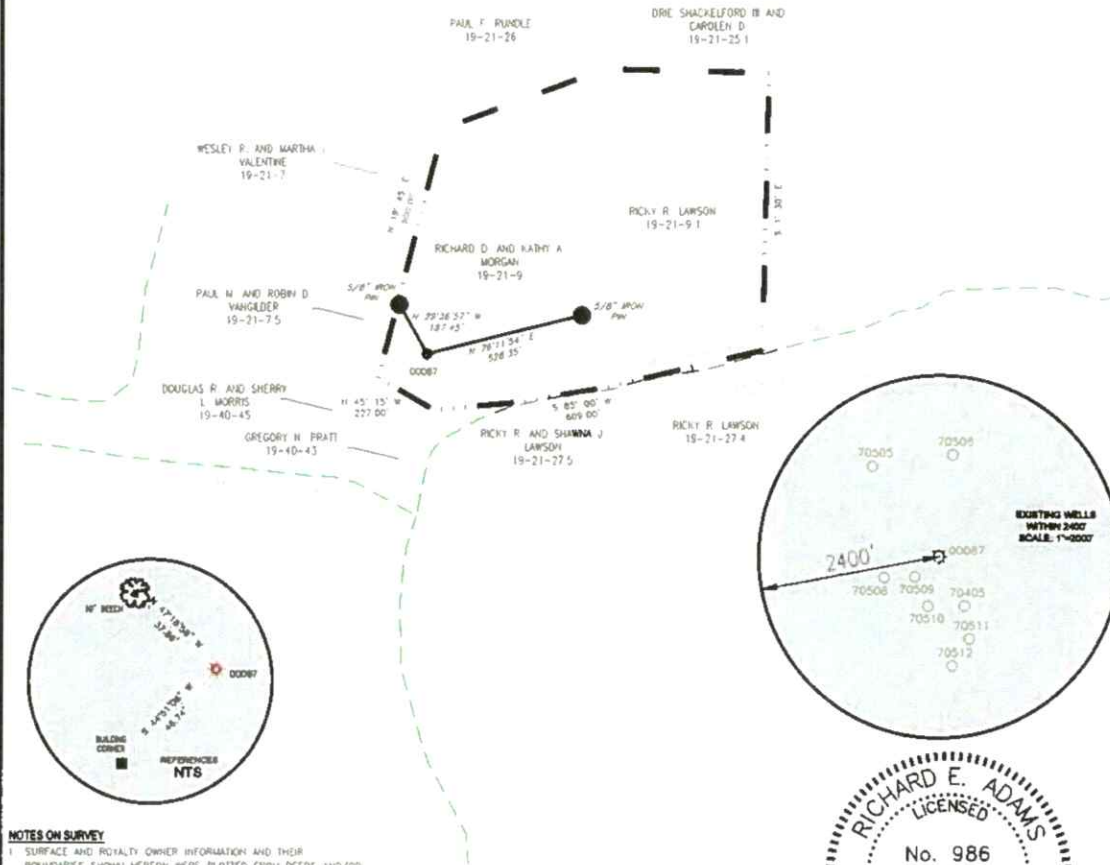
CIVIL & ENVIRONMENTAL CONSULTANTS INC
 120 GENESIS BOULEVARD
 BRIDGEPORT WV 26330
 304-933-3119

4704900087


SURFACE HOLE LOCATION (SHL):
 UTM (NAD83) ZONE 17 METERS)
 NORTHING: 4367282.104
 EASTING: 582014.825



GRID NORTH
 UTM (NAD83) ZONE 17
 SURFACE HOLE 2599



NOTES ON SURVEY
 1. SURFACE AND ROYALTY OWNER INFORMATION AND THEIR BOUNDARIES SHOWN HEREON WERE PLOTTED FROM DEEDS AND/OR TAX PARCEL MAPS PROVIDED BY CLIENT AND/OR FIELD LOCATIONS.
 2. THIS PLAT DOES NOT REPRESENT A BOUNDARY SURVEY OF THE PARCELS SHOWN HEREON.
 3. ALL WISSETS ARE GRID NORTH UNLESS OTHERWISE DEPICTED.
 I, THE UNDERSIGNED, HEREBY CERTIFY THAT THIS PLAT IS CORRECT TO THE BEST OF MY KNOWLEDGE AND BELIEF AND SHOWS ALL THE INFORMATION REQUIRED BY LAW AND REGULATIONS ISSUED AND PRESCRIBED BY THE DEPARTMENT OF ENVIRONMENTAL PROTECTION.



Richard E. Adams
 P.S. 900


	(+) DENOTES LOCATION OF WELL ON UNITED STATES TOPOGRAPHIC MAPS	MINIMUM DEGREE OF ACCURACY: 1/2500	OPERATOR'S WELL #: C. C. MORGAN 1
	WVDEP OFFICE OF OIL & GAS 601 57TH STREET CHARLESTON, WV 25034	SURVEY GRADE GPS PROVEN SOURCE OF ELEVATION: (NAVD 88, US FT)	API WELL #: 47
WELL TYPE: OIL WASTE DISPOSAL PRODUCTION <input checked="" type="checkbox"/> DEEP GAS <input checked="" type="checkbox"/> LIQUID INJECTION STORAGE SHALLOW <input checked="" type="checkbox"/>		WATERSHED: PETER JOHNSON RUN ELEVATION: 1122' DISTRICT: WINFIELD DISTRICT COUNTY: MARION QUADRANGLE: FAIRMONT EAST SURFACE OWNER: RICHARD D. AND KATHY A. MORGAN ACREAGE: 11.57± OIL & GAS ROYALTY OWNER: RICHARD MORGAN ACREAGE: 24±	
DRILL DRILL DEEPER REDRILL FRACTURE OR STIMULATE PLUG OFF OLD FORMATION PERFORATE NEW FORMATION CONVERT PLUG & ABANDON <input checked="" type="checkbox"/> CLEAN OUT & REPLUG OTHER CHANGE (SPECIFY)		TARGET FORMATION: BIG INJUN ESTIMATED DEPTH: 790'	
WELL OPERATOR: UNKNOWN-DEP PAID PLUGGING CONTRACT WVDEP ADDRESS: 601 57TH STREET, SE CITY: CHARLESTON STATE: WV ZIP CODE: 25304		DESIGNATED AGENT: H. JASON HARMON ADDRESS: 601 57TH STREET, SE CITY: CHARLESTON STATE: WV ZIP CODE: 25304	
LEGEND: - - - EXISTING / PRODUCING WELLHEAD - - - LEASE BOUNDARY		REVISIONS: DATE: 03-21-2023 DRAWN BY: K.E.S. SCALE: 1" = 500' DRAWING NO: 324-513 WELL LOCATION: 04/21/2023	

RECEIVED
 Office of Oil and Gas
 MAR 31 2023
 WV Department of Environmental Protection



CIVIL & ENVIRONMENTAL CONSULTANTS, INC.
120 GENESIS BOULEVARD
BRIDGEPORT, WV 26330
304-833-3119

GRID NORTH
UTM - NAD83 DATUM, ZONE 17, US FT



2000 0 2000

GRAPHIC SCALE IN FEET

NOTES ON SURVEY

- 1. SURFACE AND ROYALTY OWNER INFORMATION AND THEIR BOUNDARIES SHOWN HEREON WERE PLOTTED FROM DEEDS AND/OR TAX PARCEL MAPS PROVIDED BY CLIENT AND/OR FIELD LOCATIONS.
- 2. THIS PLAT DOES NOT REPRESENT A BOUNDARY SURVEY OF THE PARCELS SHOWN HEREON.
- 4. ALL INSETS ARE GRID NORTH UNLESS OTHERWISE DEPICTED.

LEGEND:

- EXISTING SURFACE HOLE
- ACCESS ROAD

RECEIVED
Office Of Oil and Gas

MAR 31 2023

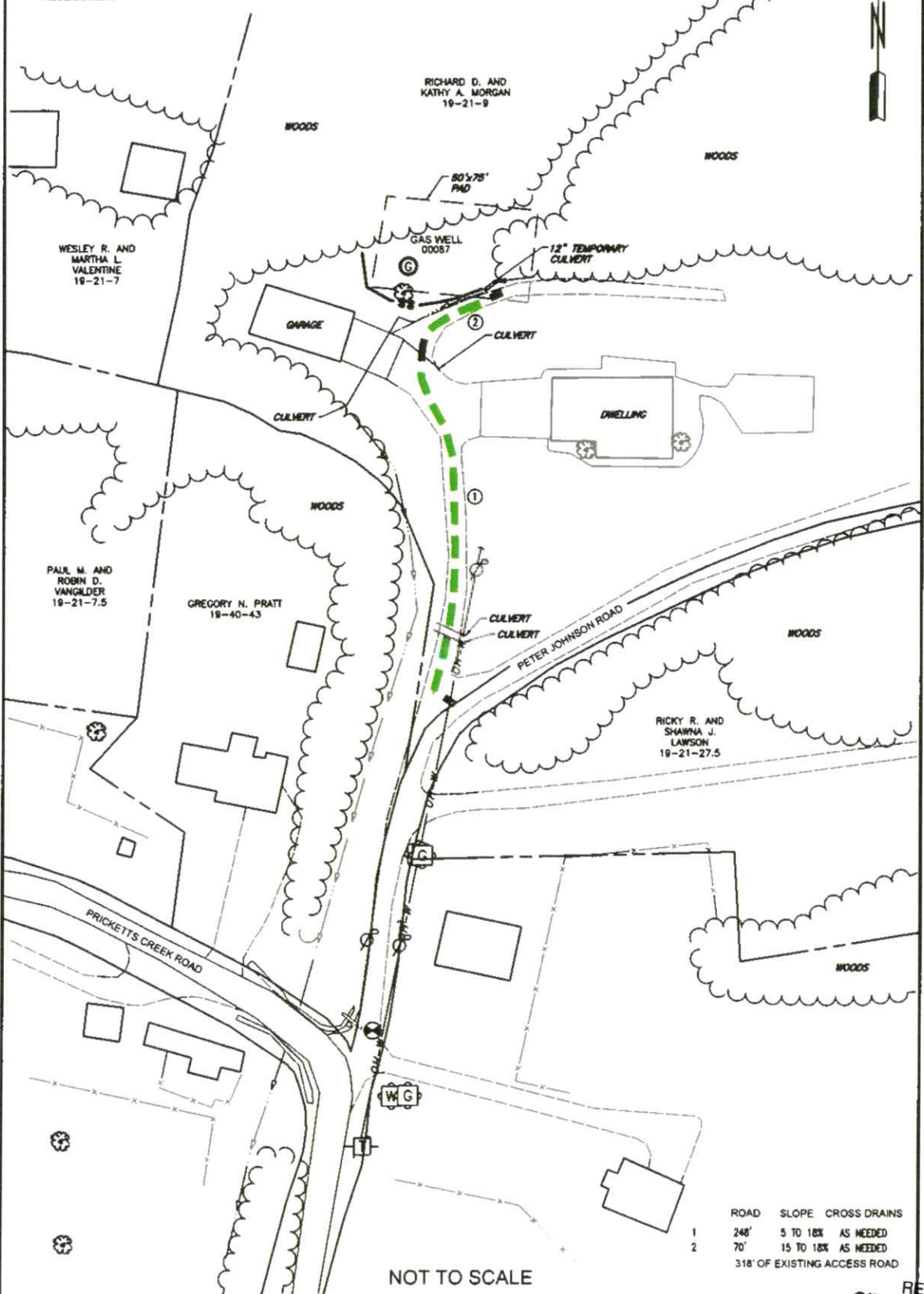
WV Department of
Environmental Protection

WELL OPERATOR: UNKNOWN-DEP PAID PLUGGING CONTRACT WVDEP	WELL (FARM) NAME: C. C. MORGAN	WELL # 1
ADDRESS: 601 57TH STREET, SE, CHARLESTON, WV 25304	COUNTY - CODE MARION - 049	DISTRICT; WINFIELD DISTRICT
SURFACE OWNER: RICHARD D. AND KATHY A. MORGAN 11.57± ACRES	USGS 7 1/2 QUADRANGLE MAP NAME FAIRMONT EAST, WV	

04/21/2023

ACCESS TO THE WELL SITE WILL BE GAINED USING AN EXISTING ACCESS ROAD OFF OF CO. RT. 80/4 PETER JOHNSON ROAD. 318 FEET OF EXISTING ACCESS ROAD TO BE CONSTRUCTED AND MAINTAINED AS NEEDED FOR PLUGGING OPERATIONS. DRAINAGE TO BE MAINTAINED. WELL SITE TO BE RECLAIMED AFTER WELL WORK. TOPSOIL IF ANY TO BE STOCKPILED FOR USE IN RECLAMATION

4704900087



ROAD	SLOPE	CROSS DRAINS
1	24%	5 TO 18% AS NEEDED
2	70'	15 TO 18% AS NEEDED

318' OF EXISTING ACCESS ROAD

NOT TO SCALE

- LEGEND:**
- (G) EXISTING / PRODUCING WELLHEAD
 - (P) EXISTING POWER POLE
 - (T) TREE

- SILT FENCE
- OVERHEAD ELECTRIC
- GRAVEL
- TREE LINE
- DRAINAGE
- PROPERTY LINE
- ACCESS

NOTES
 1. NO PIT WILL BE CONSTRUCTED. TANKS WILL BE USED FOR FLUIDS.

WELL OPERATOR:
 UNKNOWN-DEP PAID PLUGGING CONTRACT W/DEP
ADDRESS:
 601 57TH STREET, SE CHARLESTON, WV 25304
SURFACE OWNER:
 RICHARD D. AND KATHY A. MORGAN

WELL (FARM) NAME:
 C.C. MORGAN
COUNTY - CODE:
 MARION - 049
DISTRICT:
 WINFIELD DISTRICT
USGS 7 1/2 QUADRANGLE MAP NAME:
 FAIRMONT EAST, WV

RECEIVED
 Office of Oil and Gas

MAR 31 2023

WV Department of Environmental Protection

04/21/2023