


FILE NO. 2001-070
 DRAWING NO. 2001-070
 SCALE 1" = 2000
 MINIMUM DEGREE OF ACCURACY 1: 2500
 PROVEN SOURCE OF ELEVATION USGS M. 35 X
 @ Stollings

I THE UNDERSIGNED, HEREBY CERTIFY THAT THIS PLAT IS CORRECT TO THE BEST OF MY KNOWLEDGE AND BELIEF AND SHOWS ALL THE INFORMATION REQUIRED BY LAW AND THE REGULATIONS ISSUED AND PRESCRIBED BY THE DEPARTMENT OF ENERGY.
 (SIGNED) John S. Frazer
 R.P.E. _____ P.S. 1843



STATE OF WEST VIRGINIA
 DEPARTMENT OF ENVIRONMENTAL PROTECTION
 OIL AND GAS DIVISION



DATE JUNE 25th, 2001
 OPERATOR'S WELL NO. McDonald No. 3
 API WELL NO. _____

WELL TYPE: OIL ___ GAS X LIQUID INJECTION ___ WASTE DISPOSAL ___
 (IF "GAS,") PRODUCTION X STORAGE ___ DEEP ___ SHALLOW X
 LOCATION: ELEVATION 918.48' WATER SHED Guyandotte River
 DISTRICT Triadelphia COUNTY Logan

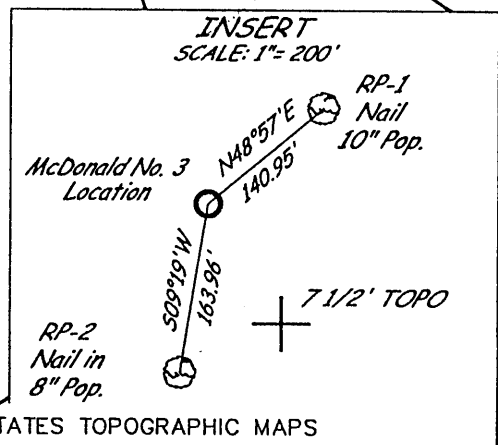
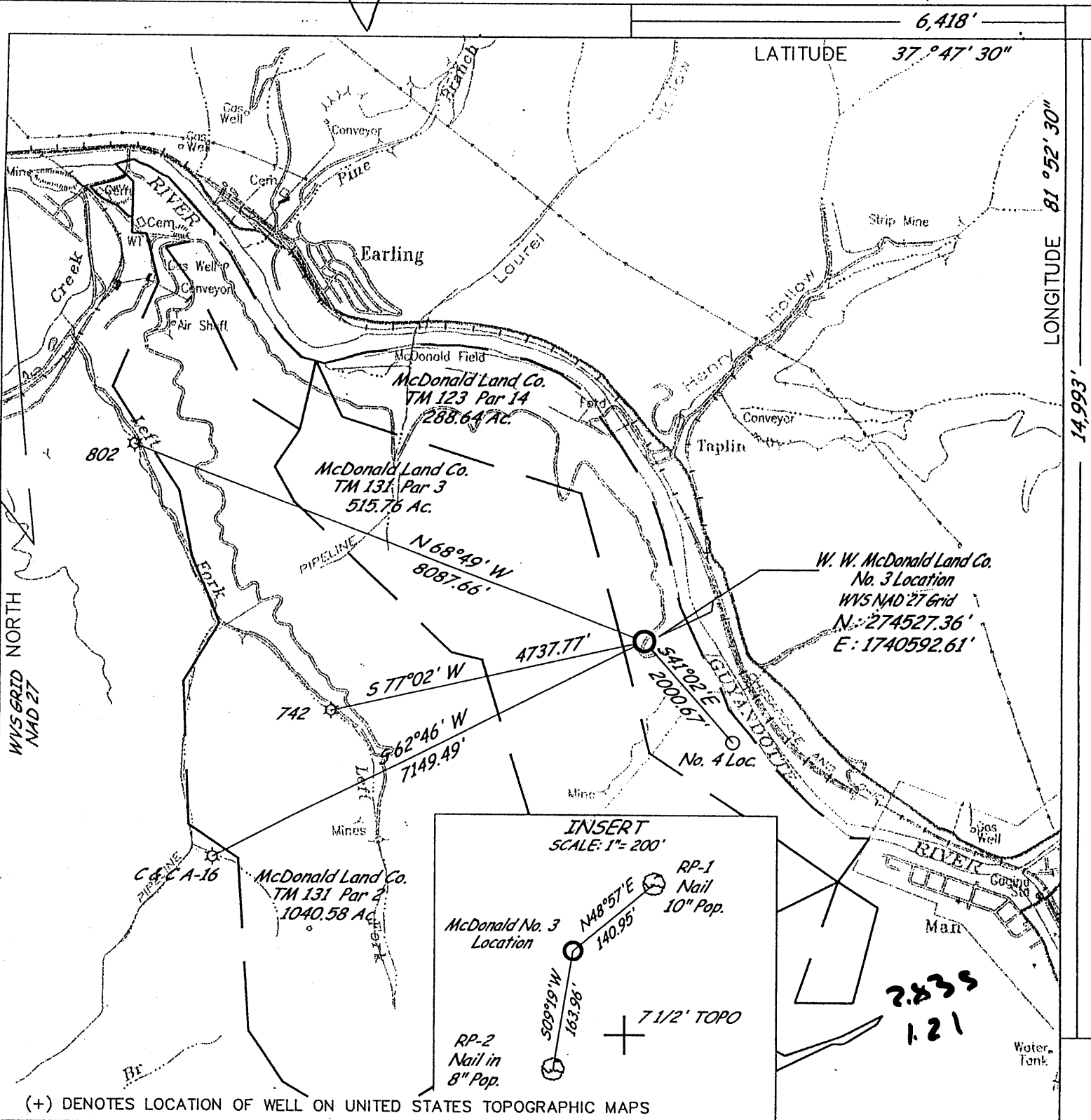
47 - 045 - 01431
 STATE COUNTY PERMIT
CANCELLED

SURFACE OWNER W. W. McDonald Land Co. ACREAGE 288.64
 OIL & GAS ROYALTY OWNER W. W. McDonald Land Co. LEASE ACREAGE _____
 LEASE NO. _____
 PROPOSED WORK: DRILL X CONVERT ___ DRILL DEEPER ___ REDRILL ___ FRACTURE OR
 STIMULATE X PLUG OFF OLD FORMATION ___ PERFORATE NEW
 FORMATION ___ OTHER PHYSICAL CHANGE IN WELL (SPECIFY) _____

PLUG AND ABANDON ___ CLEAN OUT AND REPLUG ___
 TARGET FORMATION Devonian ESTIMATED DEPTH _____
 WELL OPERATOR Classic Oil & Gas Res, Inc DESIGNATED AGENT Robert Inghram
 ADDRESS 102 Cherrywood Drive ADDRESS P. O. BOX 102
Nicholasville, KY. 40356-9743 Cedar Grove, W.V. 25039

FORM WW-6


Logan
 COUNTY NAME PERMIT 1431 CAN.



(+) DENOTES LOCATION OF WELL ON UNITED STATES TOPOGRAPHIC MAPS

FILE NO. 2001-070
 DRAWING NO. 2001-070
 SCALE 1" = 2000
 MINIMUM DEGREE OF ACCURACY 1: 2500
 PROVEN SOURCE OF ELEVATION USGS M. 35 X
 @ Stollings

I THE UNDERSIGNED, HEREBY CERTIFY THAT THIS PLAT IS CORRECT TO THE BEST OF MY KNOWLEDGE AND BELIEF AND SHOWS ALL THE INFORMATION REQUIRED BY LAW AND THE REGULATIONS ISSUED AND PRESCRIBED BY THE DEPARTMENT OF ENERGY.
 (SIGNED) John S. Frazer
 R.P.E. _____ P.S. 1843



STATE OF WEST VIRGINIA
 DEPARTMENT OF ENVIRONMENTAL PROTECTION
 OIL AND GAS DIVISION



DATE JUNE 25th, 2001
 OPERATOR'S WELL NO. McDonald No. 3
 API WELL NO. _____

WELL TYPE: OIL ___ GAS X LIQUID INJECTION ___ WASTE DISPOSAL ___
 (IF "GAS,") PRODUCTION X STORAGE ___ DEEP ___ SHALLOW X
 LOCATION: ELEVATION 918.48' WATER SHED Guyandotte River
 DISTRICT Triadelphia COUNTY Logan

47 - 045 - 01431
 STATE COUNTY PERMIT

SURFACE OWNER W. W. McDonald Land Co. ACREAGE 288.64
 OIL & GAS ROYALTY OWNER W. W. McDonald Land Co. LEASE ACREAGE _____

LEASE NO. _____
 PROPOSED WORK: DRILL X CONVERT ___ DRILL DEEPER ___ REDRILL ___ FRACTURE OR STIMULATE X PLUG OFF OLD FORMATION ___ PERFORATE NEW FORMATION ___ OTHER PHYSICAL CHANGE IN WELL (SPECIFY) _____

PLUG AND ABANDON ___ CLEAN OUT AND REPLUG ___
 TARGET FORMATION Devonian ESTIMATED DEPTH _____
 WELL OPERATOR Classic Oil & Gas Res., Inc. DESIGNATED AGENT Robert Inghram
 ADDRESS 102 Cherrywood Drive ADDRESS P.O. BOX 102
Nicholasville, KY. 40356-9743 Cedar Grove, W.V. 25039

6,418'
 LATITUDE 37° 47' 30"
 LONGITUDE 81° 52' 30"
 14,993'
 WVS GRID NORTH NAD 27
 WVS NAD 27 Grid
 N: 274527.36'
 E: 1740592.61'
 2835
 121
 Water Tank
 COUNTY NAME Logan
 PERMIT 1431