

Surface owned by Laura Barrett.
 Address: Mrs. Laura Barrett, Griffithsville, W. Va.
 No coal ever sold under this tract of land, if any,
 it belongs to the owner of the surface.

S 5.63
 W 2.57

- New Location
- Drill Deeper
- Abandonment

On 800' Map sheet No. 125 W. Sqs. S80-81 W 76-77.

Company Road Supply Co.
 Address Salem, W. Va.
 Farm Addison Hager
 Tract _____ Acres 42 Lease No. _____
 Well (Farm) No. 1 Serial No. _____
 Elevation (Spirit Level) Floor - 972.70
Ground - 968.60
 Quadrangle St Albans
 County Lincoln District Duval
 Engineer Eleworth Haines
 Engineer's Registration No. 2221.
 File No. _____ Drawing No. _____
 Date June 26th, 1950. Scale 1" = 400 Feet

STATE OF WEST VIRGINIA
 DEPARTMENT OF MINES
 OIL AND GAS DIVISION
 CHARLESTON

WELL LOCATION MAP
 FILE NO. LIN-877-A-1

- + Denotes location of well on United States Topographic Maps, scale 1 to 62,500, latitude and longitude lines being represented by border lines as shown.
- Denotes one inch spaces on border line of original tracing.

ADDISON HAGER NO. 1 WELL.

877A

Duval District, Lincoln County, W. Va.
By Raad Supply Co., 184 E. Main St., Salem, W. Va.
Abandoned under permit Lin-.....-A?
On.....acres.
Elevation,' L.
Drilling commenced Feb. 7, 1910; completed March 28, 1910.
6 $\frac{5}{8}$ " casing, 1775'; 2" tubing, 2446'; all left in.
Casing not cemented.
No coal was encountered.
Oil well. Record to Dept. of Mines dated June 21, 1950.
Record to RCT from Mrs. Griffith Sept. 13, 1950. Old File No. 1107.

	Top.	Bottom.
Salt Sand	1095	- 1730
Little Lime	1730	- 1765
Pencil Cave	1765	- 1770
Big Lime	1770	- 1925
Big Injun Sand	1925	- 1985
Brown shale	2435	- 2455
Berea Sand	2455 $\frac{3}{4}$	2477
Total depth		2477



STATE OF WEST VIRGINIA
DEPARTMENT OF MINES
OIL AND GAS DIVISION

1107

Permit No.

CIN-877-A

WELL RECORD

Oil or Gas Well

(KIND)

Company Raad Supply Company
 Address 184 East Main St., Salem, W. Va.
 Farm Addison Hager Acres _____
 Location (waters) _____
 Well No. 1 Elev. _____
 District Duval County Lincoln
 The surface of tract is owned in fee by _____
 Address _____
 Mineral rights are owned by _____
 Address _____
 Drilling commenced Feb. 7, 1910
 Drilling completed March 28, 1910
 Date Shot _____ From _____ To _____
 With _____
 Open Flow _____ /10ths Water in _____ Inch
 _____ /10ths Merc. in _____ Inch
 Volume _____ Cu. Ft.
 Rock Pressure _____ lbs. _____ hrs.
 Oil _____ bbls., 1st 24 hrs.
 Fresh water _____ feet _____ feet
 Salt water _____ feet _____ feet


Casing and Tubing	Used in Drilling	Left in Well	Packers
Size			Kind of Packer
16			
13			Size of
10			
8 1/4			Depth set
6 5/8	1775'	1775'	
5 3/16			Perf. top
3			Perf. bottom
2	2446'	2446'	Perf. top
Liners Used			Perf. bottom

CASING CEMENTED No SIZE _____ No. Ft. _____ Date _____

COAL WAS ENCOUNTERED AT No FEET _____ INCHES
 _____ FEET _____ INCHES FEET _____ INCHES
 _____ FEET _____ INCHES FEET _____ INCHES



Formation	Color	Hard or Soft	Top	Bottom	Oil, Gas or Water	Depth Found	Remarks
Salt Sand			1095'	1730'			
Little Lime			1730	1765			
Pencil Cave			1765	1770			
Big Lime			1770	1925			
Big Injun			1925	1985			
Brown shale			2435	2455			
Berea Sand			2455	2477			
Total Depth				2477			

1775
40
1735



SEP - 9 1950

Formation	Color	Hard or Soft	Top	Bottom	Oil, Gas or Water	Depth Found	Remarks



WEST VIRGINIA
DEPARTMENT OF MINES
DIVISION OF OIL AND GAS

Date June 21, 1950

APPROVED Road Supply Co., Owner

By Jim Road, my owner
(Title)