



west virginia department of environmental protection

Office of Oil and Gas
601 57th Street, S.E.
Charleston, WV 25304
(304) 926-0450
fax: (304) 926-0452

Harold D. Ward, Cabinet Secretary
www.dep.wv.gov

Sunday, July 18, 2021
WELL WORK PERMIT
Vertical / New Drill

HG ENERGY, LLC
5260 DUPONT ROAD
PARKERSBURG, WV 26101

Re: Permit approval for NATHANIEL MASON 223
47-043-03620-00-00

This well work permit is evidence of permission granted to perform the specified well work at the location described on the attached pages and located on the attached plat, subject to the provisions of Chapter 22 of the West Virginia Code of 1931, as amended, and all rules and regulations promulgated thereunder, and to any additional specific conditions and provisions outlined in the pages attached hereto. Notification shall be given by the operator to the Oil and Gas Inspector at least 24 hours prior to the construction of roads, locations, and/or pits for any permitted work. In addition, the well operator shall notify the same inspector 24 hours before any actual well work is commenced and prior to running and cementing casing. Spills or emergency discharges must be promptly reported by the operator to 1-800-642-3074 and to the Oil and Gas Inspector.

Please be advised that form WR-35, Well Operators Report of Well Work is to be submitted to this office within 90 days of completion of permitted well work, as should form WR-34 Discharge Monitoring Report within 30 days of discharge of pits, if applicable. Failure to abide by all statutory and regulatory provisions governing all duties and operations hereunder may result in suspension or revocation of this permit and, in addition, may result in civil and/or criminal penalties being imposed upon the operators.

Per 35 CSR 4-5.2.g this permit will expire in two (2) years from the issue date unless permitted well work is commenced. If there are any questions, please feel free to contact me at (304) 926- 0450.

James A. Martin
Chief

A blue ink signature of James A. Martin, Chief, is written over the text of his name and title.

Operator's Well Number: NATHANIEL MASON 223
Farm Name: JOSHUA BRUMFIELD; JUST⁺
U.S. WELL NUMBER: 47-043-03620-00-00
Vertical New Drill
Date Issued: 7/18/2021

Promoting a healthy environment.

08/06/2021

PERMIT CONDITIONS

West Virginia Code §22-6-11 allows the Office of Oil and Gas to place specific conditions upon this permit. Permit conditions have the same effect as law. Failure to adhere to the specified permit conditions may result in enforcement action.

CONDITIONS

1. If the operator encounters an unanticipated void, or an anticipated void at an unanticipated depth, the operator shall notify the inspector within 24 hours. Modifications to the casing program may be necessary to comply with W. Va. Code §22-6-20, which requires drilling to a minimum depth of thirty feet below the bottom of the void, and installing a minimum of twenty (20) feet of casing. Under no circumstance should the operator drill more than fifty (50) feet below the bottom of the void or install less than twenty (20) feet of casing below the bottom of the void.
2. Pursuant to 35 CSR 4-19.1.a, at the request of the surface owner all water wells or springs within 1000 feet of the proposed well that are actually utilized for human consumption, domestic animals or other general use shall be sampled and analyzed.
3. Pursuant to 35 CSR 4-19.1.c, if the operator is unable to sample and analyze any water well or spring with one thousand (1,000) feet of the permitted well location, the Office of Oil and Gas requires the operator to sample, at a minimum, one water well or spring located between one thousand (1,000) feet and two thousand (2,000) feet of the permitted well location.
4. All pits must be lined with a minimum of 20 mil thickness synthetic liner.
5. In the event of an accident or explosion causing loss of life or serious personal injury in or about the well or while working on the well, the well operator or its contractor shall give notice, stating the particulars of the accident or explosion, to the oil and gas inspector and the Chief within twenty-four (24) hours.
6. During the surface casing and cementing process, in the event cement does not return to the surface, or any other casing string that is permitted to circulate cement to the surface and does not return to the surface, the oil and gas inspector shall be notified within twenty-four (24) hours
7. Well work activities shall not constitute a hazard to the safety of persons.
8. Operator shall provide the Office of Oil & Gas notification of the date that drilling commenced on this well. Such notice shall be provided by sending an email to DEPOOGNotify@wv.gov within 30 days of commencement of drilling.

FORM WW-3 (B)
1/12



1) Date: 06/07/2021
 2) Operator's Well No. Nathaniel Mason 223
 3) API Well No.: 47 - 043 - s
 State County Permit
 4) UIC Permit No. UIC2R04301AP

**STATE OF WEST VIRGINIA
 NOTICE OF LIQUID INJECTION OR WASTE DISPOSAL WELL WORK PERMIT APPLICATION
 FOR THE DEPARTMENT OF ENVIRONMENTAL PROTECTION, OFFICE OF OIL AND GAS**

5) WELL TYPE: Liquid Injection / Gas Injection (not storage) / Waste Disposal
 6) LOCATION: Elevation: 915' Watershed: Straight Fork
 District: Duval County Lincoln Quadrangle Griffithville 7.5'
 7) WELL OPERATOR: HG Energy, LLC 8) DESIGNATED AGENT Diane White
 Address 5260 Dupont Road Address 5260 Dupont Road
Parkersburg, WV 26101 Parkersburg, WV 26101
 9) OIL & GAS INSPECTOR TO BE NOTIFIED 10) DRILLING CONTRACTOR JUN 17 2021
 Name Terry Urban Name To Be Determined Upon Approval of the Permit
 Address P.O. Box 1207 Address WV Department of
Clendenin, WV 25045 Environmental Protection
 11) PROPOSED WELL WORK Drill / Drill deeper / Redrill / Stimulate
 Plug off old formation / Perforate new formation Convert
 Other physical change in well (specify) _____
 12) GEOLOGIC TARGET FORMATION Berea Depth 2397' Feet (top) to 2419' Feet (bottom)
 13) Estimated Depth of Completed Well, (or actual depth of existing well): 2560' Feet
 14) Approximate water strata depths: Fresh 195' Feet Salt 1145' Feet
 15) Approximate coal seam depths: 395'
 16) Is coal being mined in the area? Yes _____ No _____
 17) Virgin reservoir pressure in target formation 1250 psig Source Estimated
 18) Estimated reservoir fracture pressure 2650 psig (BHFP)
 19) MAXIMUM PROPOSED INJECTION OPERATIONS: Volume per hour 25 BBL Bottom hole pressure 2400 psi
 20) DETAILED IDENTIFICATION OF MATERIALS TO BE INJECTED, INCLUDING ADDITIVES Fresh water, produced
 water, bactericides and other chemicals as needed to maintain water quality and improve oil recovery
 21) FILTERS (IF ANY) Cartridge filters and charcoal bed filters
 22) SPECIFICATIONS FOR CATHODIC PROTECTION AND OTHER CORROSION CONTROL NA

23) CASING AND TUBING PROGRAM

CASING OR TUBING TYPE	SPECIFICATIONS					FOOTAGE INTERVALS		CEMENT FILL-UP OF SACKS (CU. FT.)	PACKERS
	Size	Grade	Weight per ft.	New	Used	For Drilling	Left In Well		
Conductor									Kinds
Fresh Water	8 5/8"	LS	20#	X		475'	475'	CTS	
Coal									Sizes
Intermediate									2.375"
Production	4 1/2"	J-55	10.5#	X		2530'	2530'	150 sks	Depths set
Tubing	2 3/8"	J-55	4.8#	X		2300'	2300'		2200'
Liners									Perforations
									Top Bottom

24) APPLICANT'S OPERATING RIGHTS were acquired from Nathaniel Mason et ux
 by deed _____ / lease x / other contract _____ / dated 01/29/1907 of record in the
Lincoln County Clerk's office in Lease Book 39 Page 123

08/06/2021

WW-2B1
(5-12)

Well No. Nathaniel Mason 223

West Virginia Department of Environmental Protection
Office of Oil and Gas

NOTICE TO SURFACE OWNERS

The well operator named below is preparing to file for a permit from the state to drill a new well. Before a well work permit can be filed with the Chief of the Office of Oil and Gas, the well operator is required to have given notice of the right to request water well or spring analytical testing. This notice shall be given to the owners or occupants of land which have a water well or spring being utilized for human consumption, domestic animals, or other general use and which is located within 1000 feet of the proposed well site.

With this form, the operator is giving you notice of your right to request analytical testing. The operator is required to sample and analyze the water wells or springs of all owners or occupants who request it. Therefore, if you wish to have your water well or spring tested, contact the operator named below.

All sampling shall be completed prior to drilling. Within thirty (30) days of the receipt of such sample analyses the operator shall submit the results to the Chief of the Office of Oil and Gas and to the owners or occupants who may have requested them.

RECEIVED
Office of Oil and Gas
JUN 17 2021
WV Department of
Environmental Protection

Be advised, you have the right to sample and analyze any water supply at your own expense.

Listed below is the laboratory chosen by operator to perform analysis, and contactor chosen to collect sample.

Certified Laboratory Name Sturm Environmental Labs
Sampling Contractor Sturm Environmental Labs

Well Operator HG Energy, LLC
Address 5260 Dupont Road
Parkersburg, WV 26101
Telephone 304-420-1119

FOR OPERATOR'S USE ONLY: Below, or on an attached page, list those persons which were given this notice. Place an asterisk beside the one(s) that contacted you and requested sampling and analyses. If there were no requests made, indicate by underling which one you have selected to sample and analyze. If there are no water wells or springs within 1000 feet of the proposed site, the Chief may require the operator to test wells up to 2000 feet from the proposed site.

Surface Owners to be Tested

- * Justin White
53 Bear Fork
Yawkey WV 25573
- * Joshua Brumfield
31 Vandalia Drive
Yawkey WV 25573

SEE ATTACHED
TOPO MAP.

08/06/2021

7019 1640 0000 3830 4978

U.S. Postal Service™
CERTIFIED MAIL® RECEIPT
Domestic Mail Only

For delivery information, visit our website at www.usps.com®.

OFFICIAL USE

Certified Mail Fee
 \$

Extra Services & Fees (check box, add fee as appropriate)

Return Receipt (hardcopy) \$

Return Receipt (electronic) \$

Certified Mail Restricted Delivery \$

Adult Signature Required \$

Adult Signature Restricted Delivery \$

Postage
 \$

Total Postage and Fees
 \$

Sent To Justin White

Street and Apt. No., or PO Box No.
53 Bear Fork

City, State, ZIP+4®
Yawkey WV 25573

PS Form 3800, April 2015 PSN 7530-02-000-9047 See Reverse for Instructions

Postmark Here
 PARKERSBURG WV
 JUN 07 2021
 NM223

7019 1640 0000 3830 4961

U.S. Postal Service™
CERTIFIED MAIL® RECEIPT
Domestic Mail Only

For delivery information, visit our website at www.usps.com®.

OFFICIAL USE

Certified Mail Fee
 \$

Extra Services & Fees (check box, add fee as appropriate)

Return Receipt (hardcopy) \$

Return Receipt (electronic) \$

Certified Mail Restricted Delivery \$

Adult Signature Required \$

Adult Signature Restricted Delivery \$

Postage
 \$

Total Postage and Fees
 \$

Sent To Joshua Bramfield

Street and Apt. No., or PO Box No.
31 Vandalia Drive

City, State, ZIP+4®
Yawkey WV 25573

PS Form 3800, April 2015 PSN 7530-02-000-9047 See Reverse for Instructions

Postmark Here
 PARKERSBURG WV
 JUN 07 2021
 NM223

RECEIVED
 Office of Oil and Gas
 JUN 17 2021
 WV Department of
 Environmental Protection



HG Energy, LLC
 5260 Dupont Road
 Parkersburg, WV 26101
 (304) 420-1100 - Office
 (304) 863-3172 - Fax

June 7, 2021

Justin White
 53 Bear Fork
 Yawkey, WV 25573

RECEIVED
 Office of Oil and Gas
 JUN 17 2021
 WV Department of
 Environmental Protection

RE: Nathaniel Mason No. 223
 Duval District, Lincoln County
 West Virginia

Dear Landowner:

Enclosed are copies of various application papers that we have filed with the West Virginia Department of Environmental Protection (WVDEP), Office of Oil and Gas. A well work permit is being requested for the above-referenced well.

Pursuant to WV Code Chapter 22B, Article 6, you are receiving copies of this correspondence because the well or other anticipated disturbance is located on your surface property. Your rights as a landowner are detailed in the enclosed permit application papers.

No action on your part is required. If you have any questions or comments regarding this application, you may call this office at (304) 420-1119.

Very truly yours,

Diane White

Diane C. White

Enclosures

RECEIVED
 Office of Oil and Gas
 JUN 17 2021
 WV Department of
 Environmental Protection

08/06/2021



HG Energy, LLC
5260 Dupont Road
Parkersburg, WV 26101
(304) 420-1100 - Office
(304) 863-3172 - Fax

June 7, 2021

Joshua Brumfield
31 Vandalia Drive
Yawkey, WV 25573

RE: Nathaniel Mason No. 223
Duval District, Lincoln County
West Virginia

RECEIVED
Office of Oil and Gas
JUN 17 2021
WV Department of
Environmental Protection

Dear Landowner:

Enclosed are copies of various application papers that we have filed with the West Virginia Department of Environmental Protection (WVDEP), Office of Oil and Gas. A well work permit is being requested for the above-referenced well.

Pursuant to WV Code Chapter 22B, Article 6, you are receiving copies of this correspondence because the well or other anticipated disturbance is located on your surface property. Your rights as a landowner are detailed in the enclosed permit application papers.

No action on your part is required. If you have any questions or comments regarding this application, you may call this office at (304) 420-1119.

Very truly yours,

Diane White

Diane C. White

Enclosures

08/06/2021

WW-2A / 3A Surface Waiver

SURFACE OWNER WAIVER

County 043 Operator HG Energy, LLC
Operator well number Nathaniel Mason 223

INSTRUCTIONS TO SURFACE OWNERS NAMED ON PAGE WW2-A / 3A

The well operator named on page WW-2A / 3A is applying for a permit from the State to do oil or gas well work. (Note: If the surface tract is owned by more than three persons, then these materials were served on you because your name appeared on the Sheriff's tax ticket on the land or because you actually occupy the surface tract. In either case, you may be the only owner who will actually receive these materials.) See Chapter 22 of the West Virginia Code. Well work permits are valid for 24 months. If you do not own any interest in the surface tract, please forward these materials to the true owner immediately if you know who it is. Also, please notify the well operator and the Office of Oil and Gas.

NOTE: YOU ARE NOT REQUIRED TO FILE ANY COMMENT.

WHERE TO FILE COMMENTS AND OBTAIN ADDITIONAL INFORMATION:

Chief, Office of Oil and Gas
Department of Environmental Protection
601 57th St. SE
Charleston, WV 25304
(304) 926-0450

Time Limits and methods for filing comments. The law requires these materials to be served on or before the date the operator files his Application. You have FIFTEEN (15) DAYS after the filing date to file your comments. Comments must be filed in person or received in the mail by the Chief's office by the time stated above. You may call the Chief's office to be sure of the date. Check with your postmaster to ensure adequate delivery time or to arrange special expedited handling. If you have been contacted by the well operator and you have signed a "voluntary statement of no objection" to the planned work described in these materials, then the permit may be issued at any time.

Comments must be in writing. Your comments must include your name, address and telephone number, the well operator's name and well number and the approximate location of the proposed well site including district and county from the application. You may add other documents, such as sketches, maps or photographs to support your comments.

The Chief has the power to deny or condition a well work permit based on comments on the following grounds:

- 1) The proposed well work will constitute a hazard to the safety of persons.
2) The soil erosion and sediment control plan is not adequate or effective;
3) Damage would occur to publicly owned lands or resources;
4) The proposed well work fails to protect fresh water sources or supplies;
5) The applicant has committed a substantial violation of a previous permit or a substantial violation of one or more of the rules promulgated under Chapter 22, and has failed to abate or seek review of the violation...

If you want a copy of the permit as it is issued or a copy of the order denying the permit, you should request a copy from the Chief.

List of Water Testing Laboratories. The Office maintains a list of water testing laboratories which you can hire to test your water to establish water quality prior to and after drilling. Contact the Chief to obtain a copy.

VOLUNTARY STATEMENT OF NO OBJECTION

I hereby state that I have read the instructions to surface owners and that I have received copies of a Notice and Application for a Well Work Permit on Form WW2-A / 3A, and attachments consisting of pages 1 through ___ including a work order on Form WW-2B / 3A, a survey plat, and a soil and erosion plan, all for proposed well work on my surface land as described therein.

I further state that I have no objection to the planned work described in these materials, and I have no objection to a permit being issued on those materials.

FOR EXECUTION BY A NATURAL PERSON

FOR EXECUTION BY A CORPORATION, ETC.

Signature Date

Company Name By Its Date

Print Name

Signature Date

08/06/2021

WW-9
(2/15)

API Number 47 - 043 - 03620
Operator's Well No. Nathaniel Mason 223

STATE OF WEST VIRGINIA
DEPARTMENT OF ENVIRONMENTAL PROTECTION
OFFICE OF OIL AND GAS

FLUIDS/ CUTTINGS DISPOSAL & RECLAMATION PLAN

Operator Name HG Energy, LLC OP Code 494497948

Watershed (HUC 10) Straight Fork Quadrangle Griffithsville 7.5'

Do you anticipate using more than 5,000 bbls of water to complete the proposed well work? Yes No

Will a pit be used? Yes No

If so, please describe anticipated pit waste: Fluids encountered while drilling subject well

Will a synthetic liner be used in the pit? Yes No If so, what ml.? 20 mil

Proposed Disposal Method For Treated Pit Wastes:

- Land Application
- Underground Injection (UIC Permit Number _____)
- Reuse (at API Number _____)
- Off Site Disposal (Supply form WW-9 for disposal location)
- Other (Explain _____)

RECEIVED
Office of Oil and Gas

JUN 17 2021

WV Department of Environmental Protection

Will closed loop system be used? If so, describe: No

Drilling medium anticipated for this well (vertical and horizontal)? Air, freshwater, oil based, etc.

-If oil based, what type? Synthetic, petroleum, etc. NA

Additives to be used in drilling medium? Water, Soap, KCl

Drill cuttings disposal method? Leave in pit, landfill, removed offsite, etc. Offsite Disposal at a DEP Approved Landfill

-If left in pit and plan to solidify what medium will be used? (cement, lime, sawdust) NA

-Landfill or offsite name/permit number? To Be Determined Upon Approval of Permit

Permittee shall provide written notice to the Office of Oil and Gas of any load of drill cuttings or associated waste rejected at any West Virginia solid waste facility. The notice shall be provided within 24 hours of rejection and the permittee shall also disclose where it was properly disposed.

I certify that I understand and agree to the terms and conditions of the GENERAL WATER POLLUTION PERMIT issued on August 1, 2005, by the Office of Oil and Gas of the West Virginia Department of Environmental Protection. I understand that the provisions of the permit are enforceable by law. Violations of any term or condition of the general permit and/or other applicable law or regulation can lead to enforcement action.

I certify under penalty of law that I have personally examined and am familiar with the information submitted on this application form and all attachments thereto and that, based on my inquiry of those individuals immediately responsible for obtaining the information, I believe that the information is true, accurate, and complete. I am aware that there are significant penalties for submitting false information, including the possibility of fine or imprisonment.

Company Official Signature Diane White


Company Official (Typed Name) Diane White

Company Official Title Accountant

Subscribed and sworn before me this 7th day of June, 2021

[Signature] Notary Public

My commission expires 11/2/2021



08/06/2021

HG Energy, LLC

Proposed Revegetation Treatment: Acres Disturbed 0.5 acres Prevegetation pH _____

Lime 3 Tons/acre or to correct to pH 6.5

Fertilizer type 10-20-20

Fertilizer amount 500 lbs/acre

Mulch Straw 2 Tons/acre

Seed Mixtures

Temporary		Permanent	
Seed Type	lbs/acre	Seed Type	lbs/acre
Tall Fescue	<u>40</u>	Tall Fescue	<u>40</u>
Ladino Clover	<u>5</u>	Ladino Clover	<u>5</u>

RECEIVED
Office of Oil and Gas
JUN 17 5 2021

WV Department of
Environmental Protection

****Sediment and Erosion Control will be in place at all times ****

Attach: Drawing(s) of road, location, pit and proposed area for land application (unless engineered plans including this info have been provided)

Photocopied section of involved 7.5' topographic sheet.

Plan Approved by: [Signature]

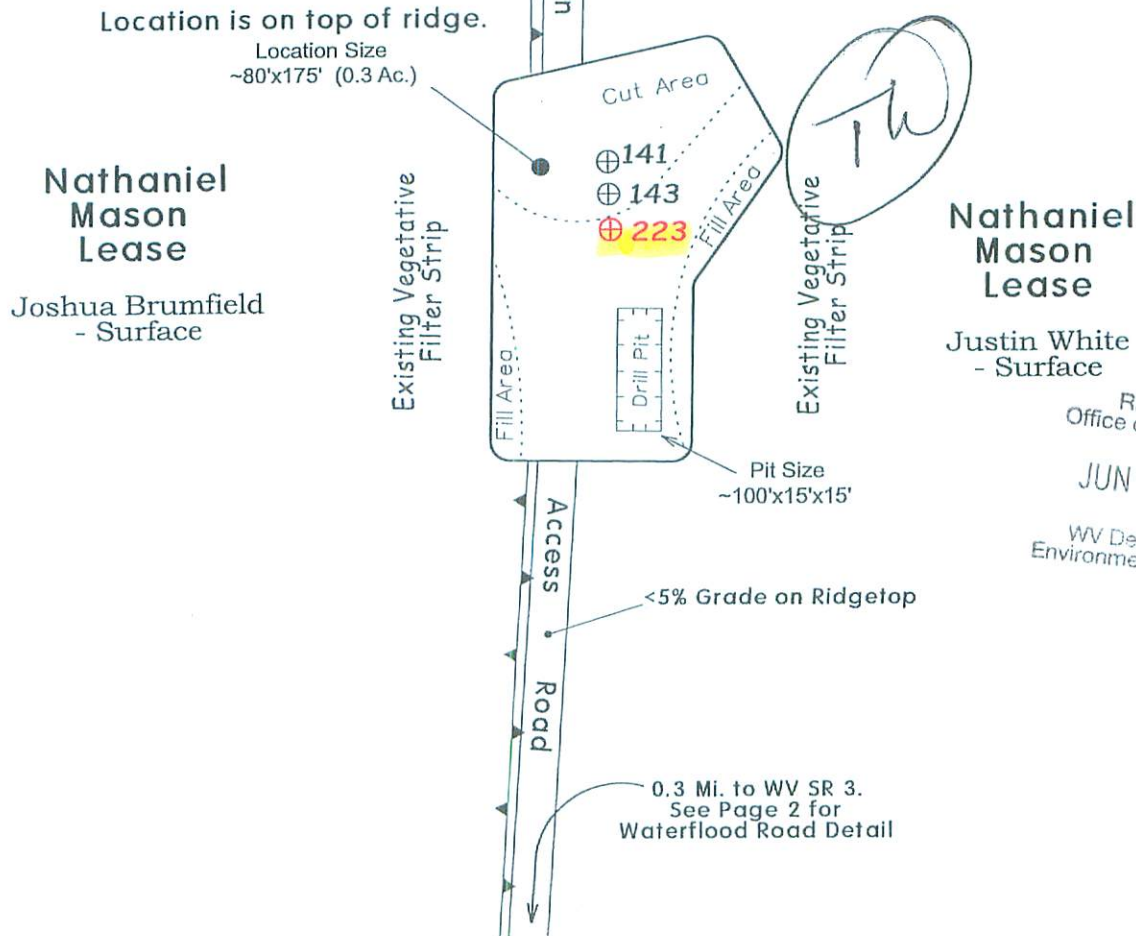
Comments: _____

Title: Inspector Del E. Coas Date: 6-11-21

Field Reviewed? Yes No

Reclamation Plan For:

Nathaniel Mason No. 141
 Nathaniel Mason No. 143
Nathaniel Mason No. 223



RECEIVED
 Office of Oil and Gas
 JUN 17 2021
 WV Department of
 Environmental Protection

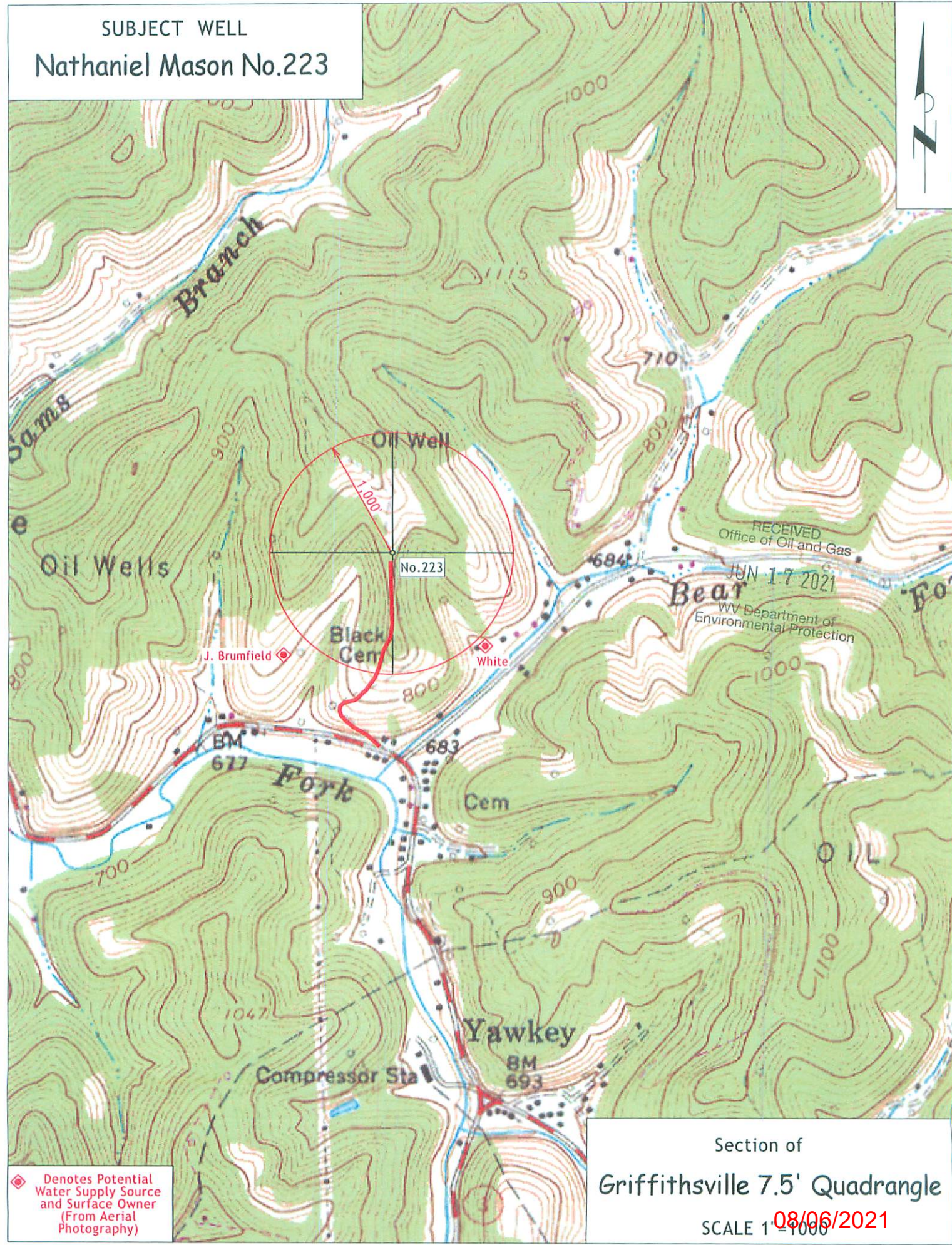
Notes:

- REQUESTED PERMIT IS FOR DRILLING OF NEW WELL.
- ACCESS ROADS ARE EXISTING AND WILL BE MAINTAINED TO WVDEP STANDARDS. NEW STRUCTURES WILL BE INSTALLED AS SHOWN.
- STOCKPILE TOPSOIL FOR RE-DRESSING LOCATION DURING RECLAMATION
- ALL DISTURBED AREAS WILL BE RE-VEGETATED AS OUTLINED ON FORM WW-9.
- MAINTAIN SEDIMENT BARRIERS AND DRAINAGE STRUCTURES.
- ALL ROAD GRADES <5% EXCEPT AS NOTED.
- LOCATION OF DRILL PIT MAY BE CHANGED BASED ON AS-BUILT CONSIDERATIONS.
- STACK BRUSH BELOW DISTURBED AREAS FOR SEDIMENTATION CONTROL.
- DRAWING NOT TO SCALE.

NOTE
 REFER TO THE WVDEP
 EROSION AND SEDIMENT CONTROL
 FIELD MANUAL VER. MAY 2012 FOR
 BMPs CONTROLLING EROSION AND
 SEDIMENT FROM SOIL-DISTURBING
 OPERATIONS.

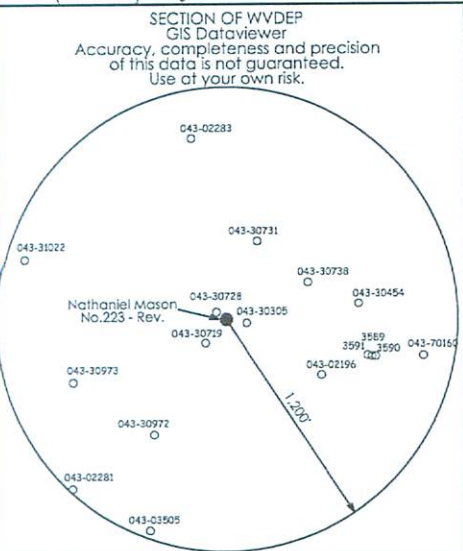
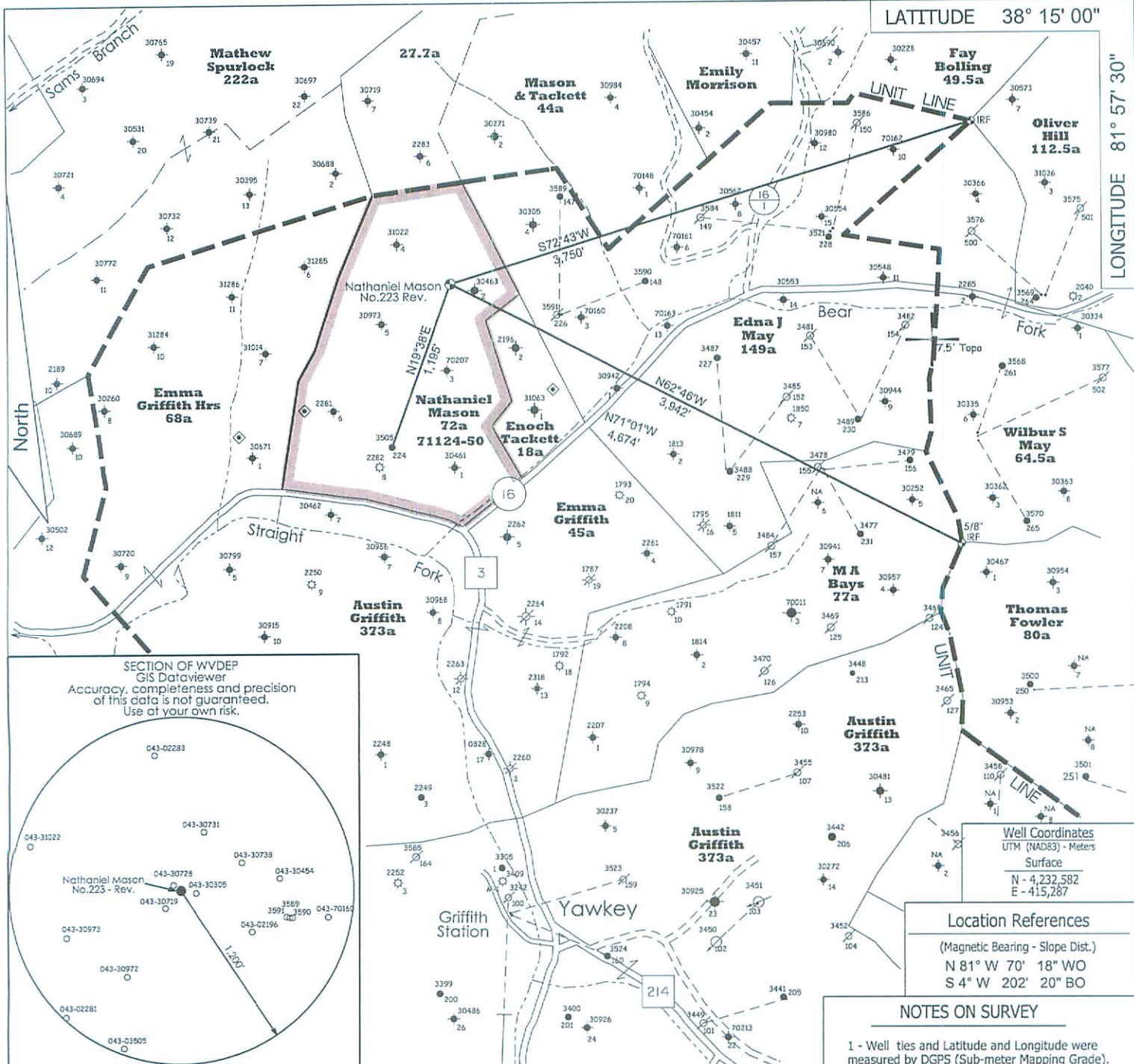
08/06/2021

SUBJECT WELL
Nathaniel Mason No.223



◆ Denotes Potential Water Supply Source and Surface Owner (From Aerial Photography)

Section of
Griffithsville 7.5' Quadrangle
SCALE 1"=1000' 08/06/2021



Well Coordinates
 UTM (NAD83) - Meters
 Surface
 N - 4,232,582
 E - 415,287


Location References
 (Magnetic Bearing - Slope Dist.)
 N 81° W 70' 18" WO
 S 4° W 202' 20" BO

NOTES ON SURVEY
 1 - Well ties and Latitude and Longitude were measured by DGPS (Sub-meter Mapping Grade). Bearings are referenced to UTM Grid North (Zone 17 North - NAD 1927).
 2 - Surface owner information obtained from the Lincoln County Assessor's tax records.

◆ - DENOTES A POSSIBLE WATER SUPPLY SOURCE LOCATED FROM CIRCA 2016 AERIAL PHOTOGRAPHY - NOT BY SURVEY. OTHER SOURCES MAY BE PRESENT.
 + - DENOTES LOCATION OF WELL ON UNITED STATES TOPOGRAPHIC MAPS.

FILE NO. _____
 SCALE 1" = 1000'
 MINIMUM DEGREE OF ACCURACY Sub-Meter
 PROVEN SOURCE OF ELEVATION DGPS Survey (Sub-Meter Mapping Grade)

I, THE UNDERSIGNED, HEREBY CERTIFY THAT THIS PLAT IS CORRECT TO THE BEST OF MY KNOWLEDGE AND BELIEF AND SHOWS ALL THE INFORMATION REQUIRED BY LAW AND THE REGULATIONS ISSUED AND PRESCRIBED BY THE DEPARTMENT OF ENVIRONMENTAL PROTECTION.
 (SIGNED) *Timothy P. Roush*
 TIMOTHY P. ROUSH PS 793

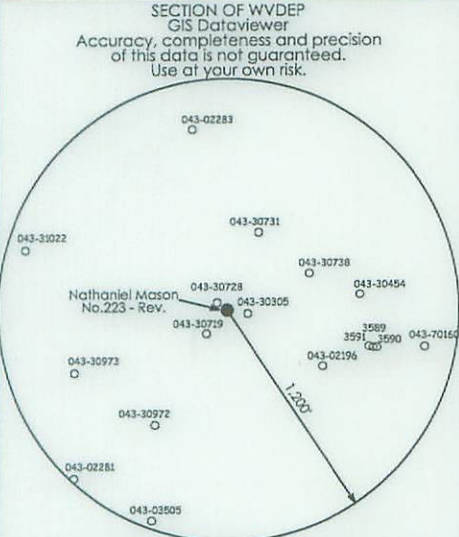
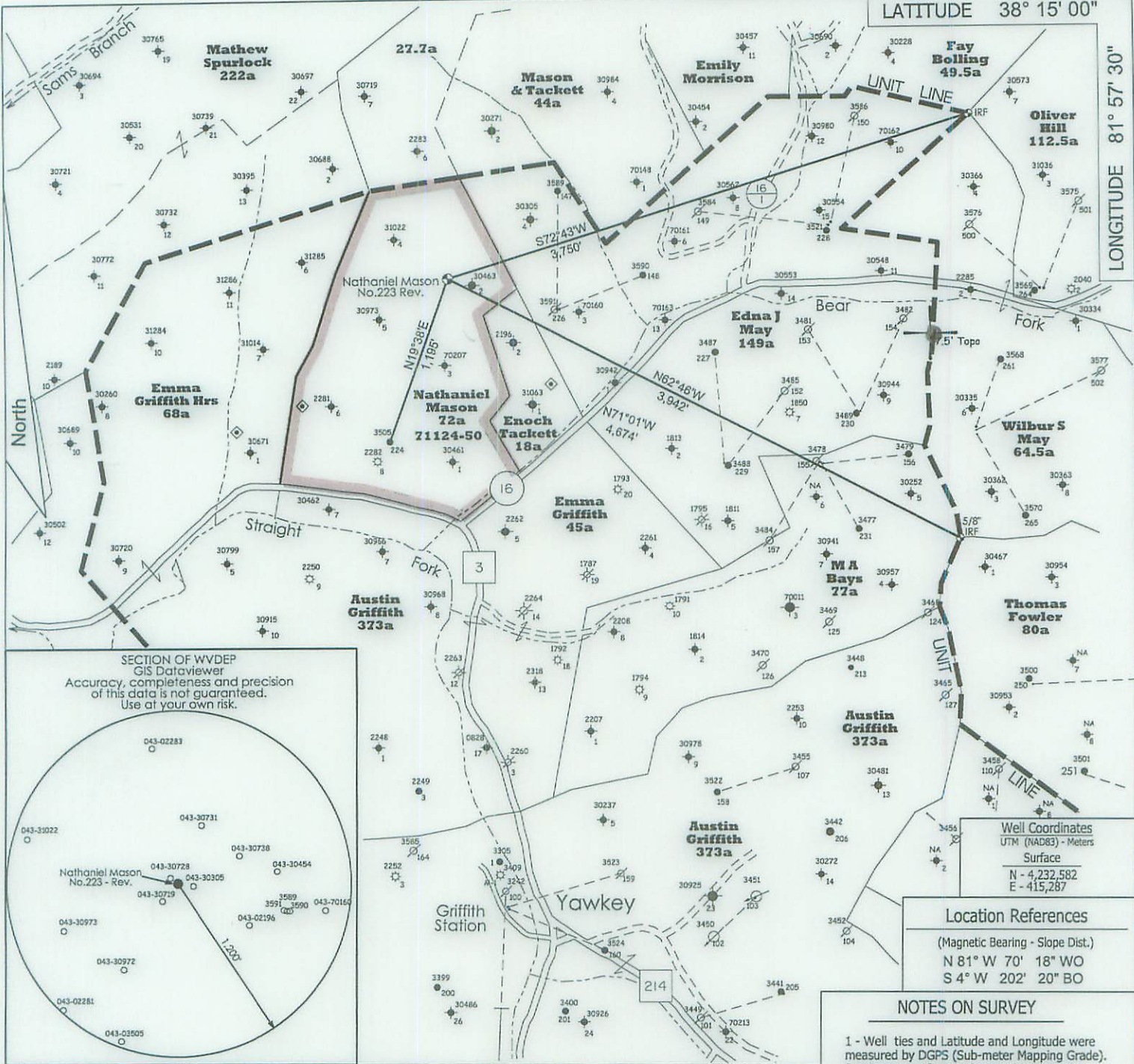


WEST VIRGINIA
 Division of Environmental Protection
 Office of Oil and Gas
 601 57th Street
 Charleston, West Virginia 25301



DATE June 2, 2021
 FARM Nathaniel Mason No.223 Rev.
 API WELL NO. 47 - 043 - 036205

WELL TYPE: OIL ___ GAS ___ LIQUID INJECTION WASTE DISPOSAL ___
 (IF "GAS") PRODUCTION ___ STORAGE ___ DEEP ___ SHALLOW ___
 LOCATION: ELEVATION 915' WATERSHED Straight Fork
 DISTRICT Duval COUNTY Lincoln
 QUADRANGLE Griffithsville 7.5'
 SURFACE OWNER Joshua Brumfield; Justin White ACREAGE 42.72 Ac.; 22.26 Ac.
 OIL & GAS ROYALTY OWNER HG Energy, LLC et al. LEASE ACREAGE 72 Ac. 08/06/2021
 LEASE NO. 71124-50
 PROPOSED WORK: DRILL CONVERT ___ DRILL DEEPER ___ REDRILL ___ FRACTURE OR STIMULATE PLUG OFF OLD FORMATION ___ PERFORATE NEW FORMATION ___ OTHER PHYSICAL CHANGE IN WELL (SPECIFY) _____
 PLUG AND ABANDON ___ CLEAN OUT AND REPLUG ___
 TARGET FORMATION Berea ESTIMATED DEPTH 2,560'
 WELL OPERATOR HG Energy LLC. DESIGNATED AGENT Diane White
 ADDRESS 5260 DuPont Road ADDRESS 5260 DuPont Road
 Parkersburg, WV 26101 Parkersburg, WV 26101



Well Coordinates
 UTM (NAD83) - Meters
 Surface
 N - 4,232,582
 E - 415,287

Location References
 (Magnetic Bearing - Slope Dist.)
 N 81° W 70' 18" WO
 S 4° W 202' 20" BO

NOTES ON SURVEY
 1 - Well ties and Latitude and Longitude were measured by DGPS (Sub-meter Mapping Grade). Bearings are referenced to UTM Grid North (Zone 17 North - NAD 1927).
 2 - Surface owner information obtained from the Lincoln County Assessor's tax records.

◆ - DENOTES A POSSIBLE WATER SUPPLY SOURCE LOCATED FROM CIRCA 2016 AERIAL PHOTOGRAPHY - NOT BY SURVEY. OTHER SOURCES MAY BE PRESENT.
 + - DENOTES LOCATION OF WELL ON UNITED STATES TOPOGRAPHIC MAPS.

FILE NO. _____
 SCALE 1" = 1000'
 MINIMUM DEGREE OF ACCURACY Sub-Meter
 PROVEN SOURCE OF ELEVATION DGPS Survey
 (Sub-Meter Mapping Grade)

I, THE UNDERSIGNED, HEREBY CERTIFY THAT THIS PLAT IS CORRECT TO THE BEST OF MY KNOWLEDGE AND BELIEF AND SHOWS ALL THE INFORMATION REQUIRED BY LAW AND THE REGULATIONS ISSUED AND PRESCRIBED BY THE DEPARTMENT OF ENVIRONMENTAL PROTECTION.
 (SIGNED) *Timothy P. Roush*
 TIMOTHY P. ROUSH PS 793



WEST VIRGINIA
 Division of Environmental Protection
 Office of Oil and Gas
 601 57th Street
 Charleston, West Virginia 25301



DATE June 2, 2021
 FARM Nathaniel Mason No.223 Rev.
 API WELL NO. 47 - 043 - 036205

WELL TYPE: OIL ___ GAS ___ LIQUID INJECTION WASTE DISPOSAL ___
 (IF "GAS") PRODUCTION ___ STORAGE ___ DEEP ___ SHALLOW ___
 LOCATION: ELEVATION 915' WATERSHED Straight Fork
 DISTRICT Duval COUNTY Lincoln
 QUADRANGLE Griffithsville 7.5'
 SURFACE OWNER Joshua Brumfield; Justin White ACREAGE 42.72 Ac.; 22.26 Ac.
 OIL & GAS ROYALTY OWNER HG Energy, LLC et al. LEASE ACREAGE 72 Ac. 08/06/2021
 LEASE NO. 71124-50
 PROPOSED WORK: DRILL CONVERT ___ DRILL DEEPER ___ REDRILL ___ FRACTURE OR
 STIMULATE PLUG OFF OLD FORMATION ___ PERFORATE NEW
 FORMATION ___ OTHER PHYSICAL CHANGE IN WELL (SPECIFY) _____
 PLUG AND ABANDON ___ CLEAN OUT AND REPLUG ___
 TARGET FORMATION Berea ESTIMATED DEPTH 2,560'
 WELL OPERATOR HG Energy LLC. DESIGNATED AGENT Diane White
 ADDRESS 5260 DuPont Road ADDRESS 5260 DuPont Road
 Parkersburg, WV 26101 Parkersburg, WV 26101



HG Energy, LLC
5260 Dupont Road
Parkersburg, WV 26101
(304) 420-1100 - Office
(304) 863-3172 - Fax

47043036205

ck # 5038
650.00
6/4/21

June 7, 2021

Mr. Jeff McLaughlin
WVDEP
Division of Oil & Gas
601 57th Street
Charleston, West Virginia 25304

RE: Nathaniel Mason No. 223
Duval District, Lincoln County
West Virginia

RECEIVED
Office of Oil and Gas
JUN 17 2021
WV Department of
Environmental Protection

RECEIVED
Office of Oil and Gas

JUN 17 2021

WV Department of
Environmental Protection

Dear Mr. McLaughlin:

Enclosed are Forms WW-3A, WW-3B, WW-9, WW-3(B1), mylar of plat, reclamation plan, topo map and copies of the certified mailing receipts for a permit to drill the above referenced injection well. Also enclosed is our check in the amount of \$650.00 to cover the associated permit fees.

Very truly yours,

Diane White

Diane C. White

Enclosures

cc: Joshua Brumfield - Certified
Justin White - Certified
Terry Urban - DEP Inspector

08/06/2021

Diane White

From: Vicki Hoops <vhoops@sturmenvironmental.com>
Sent: Thursday, June 3, 2021 12:04 PM
To: Diane White
Subject: RE: Pre-Drill Water Sampling/Analysis in Yawkey (Nathaniel Mason 141, 143 and 223)

Yes, we will contact them.

Those listed in your May 10, 2021 email, Larry Jarret, were contacted numerous times, but have not responded as of this date. We will let you know if that changes.

Vicki

From: Diane White [mailto:dwhite@hgenergyllc.com]
Sent: Thursday, June 03, 2021 11:33 AM
To: Vicki Hoops
Subject: Pre-Drill Water Sampling/Analysis in Yawkey (Nathaniel Mason 141, 143 and 223)

Vicki,
 Good morning. Could you please have pre-drill water sampling and analysis done for the two water sources listed below? Please have them identified by the surface owner and the wells please. They have both been tested previously. If one or both refuse testing please let me know that also.

Justin White
 53 Bear Fork
 Yawkey, WV 25573

Justin Brumfield
 31 Vandalia Drive
 Yawkey, WV 25573

Thanks very much,
 Diane

Diane C. White



HG Energy, LLC
 5260 Dupont Road
 Parkersburg, WV 26101
 304-420-1119 (O)
 304-482-0108 (C)
dwhite@hgenergyllc.com
<https://hgenergyllc.com>

RECEIVED
 Office of Oil and Gas
 JUN 17 2021
 WV Department of
 Environmental Protection