



west virginia department of environmental protection

Office of Oil and Gas
601 57th Street, S.E.
Charleston, WV 25304
(304) 926-0450
fax: (304) 926-0452

Austin Caperton, Cabinet Secretary
www.dep.wv.gov

Friday, September 13, 2019
WELL WORK PERMIT
Vertical / Convert

HG ENERGY, LLC
5260 DUPONT ROAD

PARKERSBURG, WV 26101

Re: Permit approval for E. J. MAY 147 REV
47-043-03589-00-00

This well work permit is evidence of permission granted to perform the specified well work at the location described on the attached pages and located on the attached plat, subject to the provisions of Chapter 22 of the West Virginia Code of 1931, as amended, and all rules and regulations promulgated thereunder, and to any additional specific conditions and provisions outlined in the pages attached hereto. Notification shall be given by the operator to the Oil and Gas Inspector at least 24 hours prior to the construction of roads, locations, and/or pits for any permitted work. In addition, the well operator shall notify the same inspector 24 hours before any actual well work is commenced and prior to running and cementing casing. Spills or emergency discharges must be promptly reported by the operator to 1-800-642-3074 and to the Oil and Gas Inspector.

Please be advised that form WR-35, Well Operators Report of Well Work is to be submitted to this office within 90 days of completion of permitted well work, as should form WR-34 Discharge Monitoring Report within 30 days of discharge of pits, if applicable. Failure to abide by all statutory and regulatory provisions governing all duties and operations hereunder may result in suspension or revocation of this permit and, in addition, may result in civil and/or criminal penalties being imposed upon the operators.

Per 35 CSR 4-5.2.g this permit will expire in two (2) years from the issue date unless permitted well work is commenced. If there are any questions, please feel free to contact me at (304) 926- 0450.

James A. Martin
Chief

Operator's Well Number: E. J. MAY 147 REV
Farm Name: JUDY R. SMITH
U.S. WELL NUMBER: 47-043-03589-00-00
Vertical Convert
Date Issued: 9/13/2019

PERMIT CONDITIONS

West Virginia Code §22-6-11 allows the Office of Oil and Gas to place specific conditions upon this permit. Permit conditions have the same effect as law. Failure to adhere to the specified permit conditions may result in enforcement action.

CONDITIONS

1. If the operator encounters an unanticipated void, or an anticipated void at an unanticipated depth, the operator shall notify the inspector within 24 hours. Modifications to the casing program may be necessary to comply with W. Va. Code §22-6-20, which requires drilling to a minimum depth of thirty feet below the bottom of the void, and installing a minimum of twenty (20) feet of casing. Under no circumstance should the operator drill more than fifty (50) feet below the bottom of the void or install less than twenty (20) feet of casing below the bottom of the void.
2. Pursuant to 35 CSR 4-19.1.a, at the request of the surface owner all water wells or springs within 1000 feet of the proposed well that are actually utilized for human consumption, domestic animals or other general use shall be sampled and analyzed.
3. Pursuant to 35 CSR 4-19.1.c, if the operator is unable to sample and analyze any water well or spring with one thousand (1,000) feet of the permitted well location, the Office of Oil and Gas requires the operator to sample, at a minimum, one water well or spring located between one thousand (1,000) feet and two thousand (2,000) feet of the permitted well location.
4. All pits must be lined with a minimum of 20 mil thickness synthetic liner.
5. In the event of an accident or explosion causing loss of life or serious personal injury in or about the well or while working on the well, the well operator or its contractor shall give notice, stating the particulars of the accident or explosion, to the oil and gas inspector and the Chief within twenty-four (24) hours.
6. During the surface casing and cementing process, in the event cement does not return to the surface, or any other casing string that is permitted to circulate cement to the surface and does not return to the surface, the oil and gas inspector shall be notified within twenty-four (24) hours
7. Well work activities shall not constitute a hazard to the safety of persons.
8. Operator shall provide the Office of Oil & Gas notification of the date that drilling commenced on this well. Such notice shall be provided by sending an email to DEPOOGNotify@wv.gov within 30 days of commencement of drilling.

WW - 2B
(Rev. 8/10)

STATE OF WEST VIRGINIA
DEPARTMENT OF ENVIRONMENTAL PROTECTION, OFFICE OF OIL AND GAS
WELL WORK PERMIT APPLICATION

1) Well Operator: HG Energy, LLC 494497948 Lincoln Duval Griffithsville 7.5'
Operator ID County District Quadrangle

2) Operator's Well Number: EJ May 147 3) Elevation: 840'

4) Well Type: (a) Oil or Gas _____
(b) If Gas: Production _____ / Underground Storage _____
Deep _____ / Shallow

5) Proposed Target Formation(s): Berea Proposed Target Depth: 2542'

6) Proposed Total Depth: 2726' Feet Formation at Proposed Total Depth: Berea

7) Approximate fresh water strata depths: 125'

8) Approximate salt water depths: 1080', 1130'

9) Approximate coal seam depths: 315', 385'

10) Approximate void depths,(coal, Karst, other): None

11) Does land contain coal seams tributary to active mine? None

12) Describe proposed well work and fracturing methods in detail (attach additional sheets if needed)

Well has been drilled and stimulated, this is a request to convert presently permitted injection well to a producing well by running rods through the tubing in the well.

13) **CASING AND TUBING PROGRAM**

TYPE	SPECIFICATIONS			FOOTAGE INTERVALS		CEMENT
	Size	Grade	Weight per ft	For Drilling	Left in Well	Fill -up (Cu. Ft.)
Conductor	13 3/8"	LS			25'	Already present
Fresh Water	7"	LS	17#		462.7'	Already present
Coal						
Intermediate						
Production	4 1/2"	LS	10.5#		2678.43'	Already present
Tubing						
Liners						

(Signature)

RECEIVED
Office of Oil and Gas

AUG 15 2019

WV Department of Environmental Protection

Packers: Kind: _____
Sizes: _____
Depths Set _____

WW-2A
(Rev. 6-14)

1.) Date: July 25, 2019
2.) Operator's Well Number EJ May 147
State County Permit
3.) API Well No.: 47- 043 - 03589

**STATE OF WEST VIRGINIA
DEPARTMENT OF ENVIRONMENTAL PROTECTION, OFFICE OF OIL AND GAS
NOTICE AND APPLICATION FOR A WELL WORK PERMIT**

4) Surface Owner(s) to be served: (a) Name Judy Smith Address 25 Pond Gap Yawkev. WV 25573 (b) Name Justin White Address 90 Bear Fork Road Yawkev. WV 25573 (c) Name _____ Address _____
5) (a) Coal Operator Name NA Address _____ (b) Coal Owner(s) with Declaration Name NA Address _____ (c) Coal Lessee with Declaration Name NA Address _____
6) Inspector Jeffery Smith Address 5369 Big Tyler Road Cross Lanes. WV 25313 Telephone 681-313-6743

TO THE PERSONS NAMED ABOVE TAKE NOTICE THAT:

OR Included is the lease or leases or other continuing contract or contracts by which I hold the right to extract oil and gas

x Included is the information required by Chapter 22, Article 6, Section 8(d) of the Code of West Virginia (see page 2)


I certify that as required under Chapter 22-6 of the West Virginia Code I have served copies of this notice and application, a location plat, and accompanying documents pages 1 through ___ on the above named parties by:

- Personal Service (Affidavit attached)
- x Certified Mail (Postmarked postal receipt attached)
- Publication (Notice of Publication attached)

I have read and understand Chapter 22-6 and 35 CSR 4, and I agree to the terms and conditions of any permit issued under this application.

I certify under penalty of law that I have personally examined and am familiar with the information submitted on this application form and all attachments, and that based on my inquiry of those individuals immediately responsible for obtaining the information, I believe that the information is true, accurate and complete.

I am aware that there are significant penalties for submitting false information, including the possibility of fine and imprisonment.



Well Operator HG Energy, LLC
By: Diane White *Diane White*
Its: Accountant
Address: 5260 Dupont Road Parkersburg, WV 26101
Telephone: 304-420-1119
Email: dwhite@haenergyllc.com

RECEIVED
Office of Oil and Gas
AUG 15 2019
WV Department of Environmental Protection

Subscribed and sworn before me this 25th day of July, 03589


Cassidy A. Boardman Notary Public

My Commission Expires 7/31/2022

Oil and Gas Privacy Notice

The Office of Oil and Gas processes your personal information, such as name, address and phone number, as a part of our regulatory duties. Your personal information may be disclosed to other State agencies or third parties in the normal course of business or as needed to comply with statutory or regulatory requirements, including Freedom of Information Act requests. Our office will appropriately secure your personal information. If you have any questions about our use of your personal information, please contact DEP's Chief Privacy Officer at depprivacyofficer@wv.gov

47-043-03589



HG Energy, LLC
5260 Dupont Road
Parkersburg, WV 26101
(304) 420-1100 - Office
(304) 863-3172 - Fax

July 25, 2019

Judy Smith
25 Pond Gap
Yawkey, WV 25573

RE: Edna May No. 147
Duval District, Lincoln County
West Virginia

Dear Landowner:

Enclosed are copies of various application papers that we have filed with the West Virginia Department of Environmental Protection (WVDEP), Office of Oil and Gas. A well work permit is being requested for the above-referenced well.

Pursuant to WV Code Chapter 22B, Article 6, you are receiving copies of this correspondence because the well or other anticipated disturbance is located on your surface property. Your rights as a landowner are detailed in the enclosed permit application papers.


No action on your part is required. If you have any questions or comments regarding this application, you may call this office at (304) 420-1119.

Very truly yours,

Diane C. White

Enclosures

RECEIVED
Office of Oil and Gas
AUG 15 2019
WV Department of
Environmental Protection



HG Energy, LLC
5260 Dupont Road
Parkersburg, WV 26101
(304) 420-1100 - Office
(304) 863-3172 - Fax

July 25, 2019

Justin White
90 Bear Fork Road
Yawkey, WV 25573

RE: Edna May No. 147
Duval District, Lincoln County
West Virginia

Dear Landowner:

Enclosed are copies of various application papers that we have filed with the West Virginia Department of Environmental Protection (WVDEP), Office of Oil and Gas. A well work permit is being requested for the above-referenced well.

Pursuant to WV Code Chapter 22B, Article 6, you are receiving copies of this correspondence because the well or other anticipated disturbance is located on your surface property. Your rights as a landowner are detailed in the enclosed permit application papers.

No action on your part is required. If you have any questions or comments regarding this application, you may call this office at (304) 420-1119.

Very truly yours,

Diane White

Diane C. White

Enclosures

RECEIVED
Office of Oil and Gas
AUG 15 2019
WV Department of
Environmental Protection

**INFORMATION SUPPLIED UNDER WEST VIRGINIA CODE
Chapter 22, Article 6, Section 8(d)
IN LIEU OF FILING LEASE(S) AND OTHER CONTINUING CONTRACT(S)**

Under the oath required to make the verification on page 1 of this Notice and Application, I depose and say that I am the person who signed the Notice and Application for the Applicant, and that –

- (1) the tract of land is the same tract described in this Application, partly or wholly depicted in the accompanying plat, and described in the Construction and Reclamation Plan;
- (2) the parties and recordation data (if recorded) for lease(s) or other continuing contract(s) by which the Applicant claims the right to extract, produce or market the oil or gas are as follows:

Grantor, Lessor, etc.	Grantee, Lessee, etc.	Royalty	Book/Page
-----------------------	-----------------------	---------	-----------

See Attached

**Acknowledgement of Possible Permitting/Approval
In Addition to the Office of Oil and Gas**

The permit applicant for the proposed well work addressed in this application hereby acknowledges the possibility of the need for permits and/or approvals from local, state, or federal entities in addition to the DEP, Office of Oil and Gas, including but not limited to the following:

- WV Division of Water and Waste Management
- WV Division of Natural Resources
- WV Division of Highways
- U.S. Army Corps of Engineers
- U.S. Fish and Wildlife Service
- County Floodplain Coordinator

RECEIVED
Office of Oil and Gas

AUG 15 2019

WV Department of
Environmental Protection

The applicant further acknowledges that any Office of Oil and Gas permit in no way overrides, replaces, or nullifies the need for other permits/approvals that may be necessary and further affirms that all needed permits/approvals should be acquired from the appropriate authority before the affected activity is initiated.

Well Operator:
By: Its:

Diane White

 HG Energy, LLC

 Diane White, Agent

Form WW-2A(1)
(10/10)

Operator's Well No. E J May 147

INFORMATION SUPPLIED UNDER WEST VIRGINIA CODE
Chapter 22, Article 6, Section 8(d)
IN LIEU OF FILING LEASE(S) AND OTHER CONTINUING CONTRACT(S)

Under the oath required to make the verification on page 1 of this Notice and Application, I depose and say that I am the person who signed the Notice and Application for the Applicant, and that --

- (1) the tract of land is the same tract described in this Application, partly or wholly depicted in the accompanying plat, and described in the Construction and Reclamation Plan;
- (2) the parties and recordation data (if recorded) for lease(s) or other continuing contract(s) by which the Applicant claims the right to extract, produce or market the oil or gas are as follows:

Grantor, Lessor, etc.	Grantee, Lessee, etc.	Royalty	Book/Page
E J May	Penzoil Company	1/8	35/154

Merger and Conveyance dated July 3, 1963, from South Penn Oil Company to Penzoil Company, Kanawha County, Book 153, Page 35,

Assignment, Conveyance and Bill of Sale dated December 28, 1998, from Pennzoil Company to Pennz Energy Exploration and Production, Wetzel County, Book 12, Page 177.

Certificate of Merger filed with the WV Secretary of State, December 31, 1999, whereby Pennz Energy Exploration and Production, successor in interest to; to Penzoil Company, merged with Devon Energy Production Company, LP, Wetzel County, Book 12, Page 278.

Deed, Assignment and Bill of Sale dated June 1, 2000, from Devon Energy Production Company, LP to East Resources, Inc., recorded in Wetzel County, Book 370, Page 580.

Assignment, Conveyance and Bill of Sale, dated January 1, 2011, from East Resources, Inc., to HG Energy, LLC, Wetzel County, Book 118A, Page 253.

Upon information and belief, Operator's lease and/or other real property rights permit it to conduct drilling operations for the subject well in the location shown on the plat, including the use of access roads, pipelines and utilities.

**Acknowledgement of Possible Permitting/Approval
In Addition to the Office of Oil and Gas**

The permit applicant for the proposed well work addressed in this application hereby acknowledges the possibility of the need for permits and/or approvals from local, state or federal entities in addition to the DEP, Office of Oil and Gas, including but not limited to the following:

WV Division of Water and Waste Management
WV Division of Natural Resources
WV Division of Highways
U.S. Army Corps of Engineers
US Fish and Wildlife Service
County Floodplain Coordinator

RECEIVED
Office of Oil and Gas

AUG 15 2019

WV Department of
Environmental Protection

Well Operator: HG Energy, LLC

By: Diane C. White *Diane White*
Its: Accountant

WW-2B1
(5-12)

Well No. E J May 147

West Virginia Department of Environmental Protection
Office of Oil and Gas

NOTICE TO SURFACE OWNERS

The well operator named below is preparing to file for a permit from the state to drill a new well. Before a well work permit can be filed with the Chief of the Office of Oil and Gas, the well operator is required to have given notice of the right to request water well or spring analytical testing. This notice shall be given to the owners or occupants of land which have a water well or spring being utilized for human consumption, domestic animals, or other general use and which is located within 1000 feet of the proposed well site.

With this form, the operator is giving you notice of your right to request analytical testing. The operator is required to sample and analyze the water wells or springs of all owners or occupants who request it. Therefore, if you wish to have your water well or spring tested, contact the operator named below.

All sampling shall be completed prior to drilling. Within thirty (30) days of the receipt of such sample analyses the operator shall submit the results to the Chief of the Office of Oil and Gas and to the owners or occupants who may have requested them.

Be advised, you have the right to sample and analyze any water supply at your own expense.

Listed below is the laboratory chosen by operator to perform analysis, and contactor chosen to collect sample.

Certified Laboratory Name Sturm Environmental Lab
Sampling Contractor Sturm Environmental Lab

Well Operator HG Energy, LLC

Address 5260 Dupont Road

Parkersburg, WV 26101

Telephone 304-420-1119

FOR OPERATOR'S USE ONLY: Below, or on an attached page, list those persons which were given this notice. Place an asterisk beside the one(s) that contacted you and requested sampling and analyses. If there were no requests made, indicate by underling which one you have selected to sample and analyze. If there are no water wells or springs within 1000 feet of the proposed site, the Chief may require the operator to test wells up to 2000 feet from the proposed site.

* No water sources identified within 1000 feet

RECEIVED
Office of Oil and Gas

AUG 15 2019

WV Department of
Environmental Protection

WW-9
(5/16)

API Number 47 - 043 - 03589
Operator's Well No. EJ May 147

STATE OF WEST VIRGINIA
DEPARTMENT OF ENVIRONMENTAL PROTECTION
OFFICE OF OIL AND GAS
FLUIDS/ CUTTINGS DISPOSAL & RECLAMATION PLAN

Operator Name HG Energy, LLC OP Code 494497948

Watershed (HUC 10) Bear Fork Quadrangle Griffithsville 7.5'

Do you anticipate using more than 5,000 bbls of water to complete the proposed well work? Yes No

Will a pit be used? Yes No

If so, please describe anticipated pit waste: _____

Will a synthetic liner be used in the pit? Yes No If so, what ml.? _____

Proposed Disposal Method For Treated Pit Wastes:

- Land Application (if selected provide a completed form WW-9-GPP)
- Underground Injection (UIC Permit Number _____)
- Reuse (at API Number _____)
- Off Site Disposal (Supply form WW-9 for disposal location)
- Other (Explain No pit will be used, this is a conversion of an existing well)

Will closed loop system be used? If so, describe: No

Drilling medium anticipated for this well (vertical and horizontal)? Air, freshwater, oil based, etc. NA

-If oil based, what type? Synthetic, petroleum, etc.

Additives to be used in drilling medium? NA

Drill cuttings disposal method? Leave in pit, landfill, removed offsite, etc. NA

-If left in pit and plan to solidify what medium will be used? (cement, lime, sawdust) _____

-Landfill or offsite name/permit number? NA

Permittee shall provide written notice to the Office of Oil and Gas of any load of drill cuttings or associated waste rejected at any West Virginia solid waste facility. The notice shall be provided within 24 hours of rejection and the permittee shall also disclose where it was properly disposed.

I certify that I understand and agree to the terms and conditions of the GENERAL WATER POLLUTION PERMIT issued on April 1, 2016, by the Office of Oil and Gas of the West Virginia Department of Environmental Protection. I understand that the provisions of the permit are enforceable by law. Violations of any term or condition of the general permit and/or other applicable law or regulation can lead to enforcement action.

I certify under penalty of law that I have personally examined and am familiar with the information submitted on this application form and all attachments thereto and that, based on my inquiry of those individuals immediately responsible for obtaining the information, I believe that the information is true, accurate, and complete. I am aware that there are significant penalties for submitting false information, including the possibility of fine or imprisonment.

Company Official Signature Diane White

Company Official (Typed Name) Diane White

Company Official Title Accountant

RECEIVED
Office of Oil and Gas


AUG 15 2019

WV Department of
Environmental Protection

Subscribed and sworn before me this 25th day of July, 2019

Cassidy A. Boardman Notary Public

My commission expires 7/31/2022



Proposed Revegetation Treatment: Acres Disturbed .05 acre Prevegetation pH

Lime 3 Tons/acre or to correct to pH 6.5

Fertilizer type 10-20-20

Fertilizer amount 500 lbs/acre

Mulch Straw 2 Tons/acre

Seed Mixtures

Temporary		Permanent	
Seed Type	lbs/acre	Seed Type	lbs/acre
Tall Fescue	40	Tall Fescue	40
Ladino Clover	5	Ladino Clover	5

Sediment Control Will Be Maintained At All Times

Attach:

Maps(s) of road, location, pit and proposed area for land application (unless engineered plans including this info have been provided). If water from the pit will be land applied, provide water volume, include dimensions (L, W, D) of the pit, and dimensions (L, W), and area in acres, of the land application area.

Photocopied section of involved 7.5' topographic sheet.

Plan Approved by: Jeffrey Smith

Comments: All sediment control to be removed prior to release.

RECEIVED Office of Oil and Gas

AUG 15 2019

Title: Oil & Gas Inspector

Date: 07/25/2019

WV Department of Environmental Protection

Field Reviewed? (X) Yes () No

N/A

STATE OF WEST VIRGINIA
DEPARTMENT OF ENVIRONMENTAL PROTECTION
OFFICE OF OIL AND GAS
GROUNDWATER PROTECTION PLAN

Operator Name: HG Energy, LLC

Watershed (HUC 10): Bear Fork Quad: Griffithsville 7.5'

Farm Name: E J May

- 1. List the procedures used for the treatment and discharge of fluids. Include a list of all operations that could contaminate the groundwater.

NA

- 2. Describe procedures and equipment used to protect groundwater quality from the list of potential contaminant sources above.

NA

- 3. List the closest water body, distance to closest water body, and distance from closest Well Head Protection Area to the discharge area.

NA

- 4. Summarize all activities at your facility that are already regulated for groundwater protection.

NA

RECEIVED
Office of Oil and Gas
AUG 15 2019

WV Department of
Environmental Protection

- 5. Discuss any existing groundwater quality data for your facility or an adjacent property.

N/A

NA

6. Provide a statement that no waste material will be used for deicing or fill material on the property.

NA

7. Describe the groundwater protection instruction and training to be provided to the employees. Job procedures shall provide direction on how to prevent groundwater contamination.

NA

8. Provide provisions and frequency for inspections of all GPP elements and equipment.

NA

RECEIVED
Office of Oil and Gas
AUG 15 2019

WV Department of
Environmental Protection

Signature: Diane White

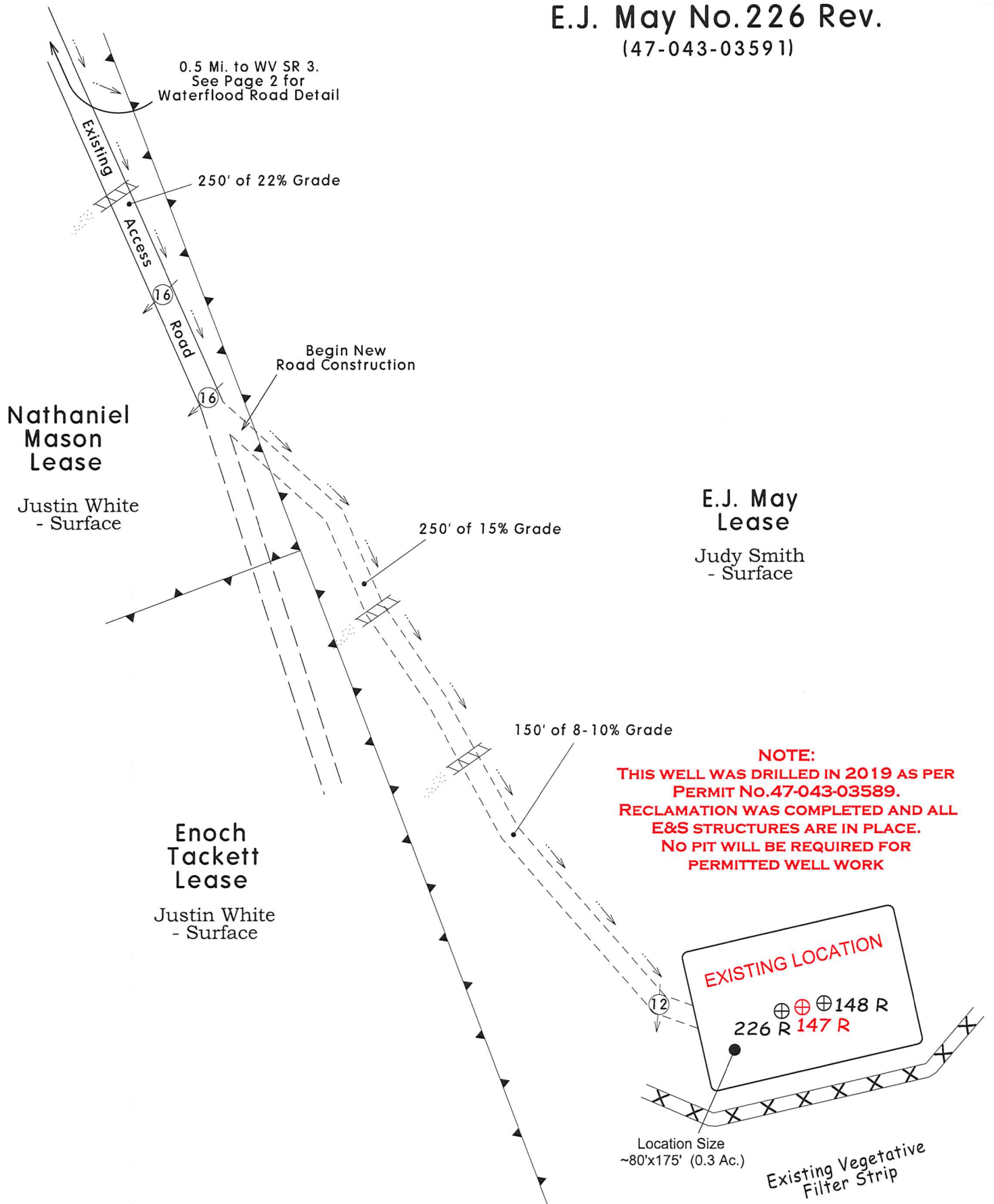
Date: 07/25/2019

Reclamation Plan For:

E.J. May No. 147 Rev.
(47-043-03589)

E.J. May No. 148 Rev.
(47-043-03590)

E.J. May No. 226 Rev.
(47-043-03591)



Notes:

- REQUESTED PERMIT IS FOR CONVERSION OF EXISTING WELL.
- ALL ACCESS ROADS ARE EXISTING AND WILL BE MAINTAINED TO WVDEP STANDARDS.
- ANY DISTURBED AREAS WILL BE RE-VEGETATED AS OUTLINED ON FORM WW-9.
- MAINTAIN SEDIMENT BARRIERS AND DRAINAGE STRUCTURES.
- DRAWING NOT TO SCALE.

NOTE
REFER TO THE WVDEP
EROSION AND SEDIMENT CONTROL
FIELD MANUAL VER. MAY 2012 FOR
BMPs CONTROLLING EROSION AND
SEDIMENT FROM SOIL-DISTURBING
OPERATIONS.

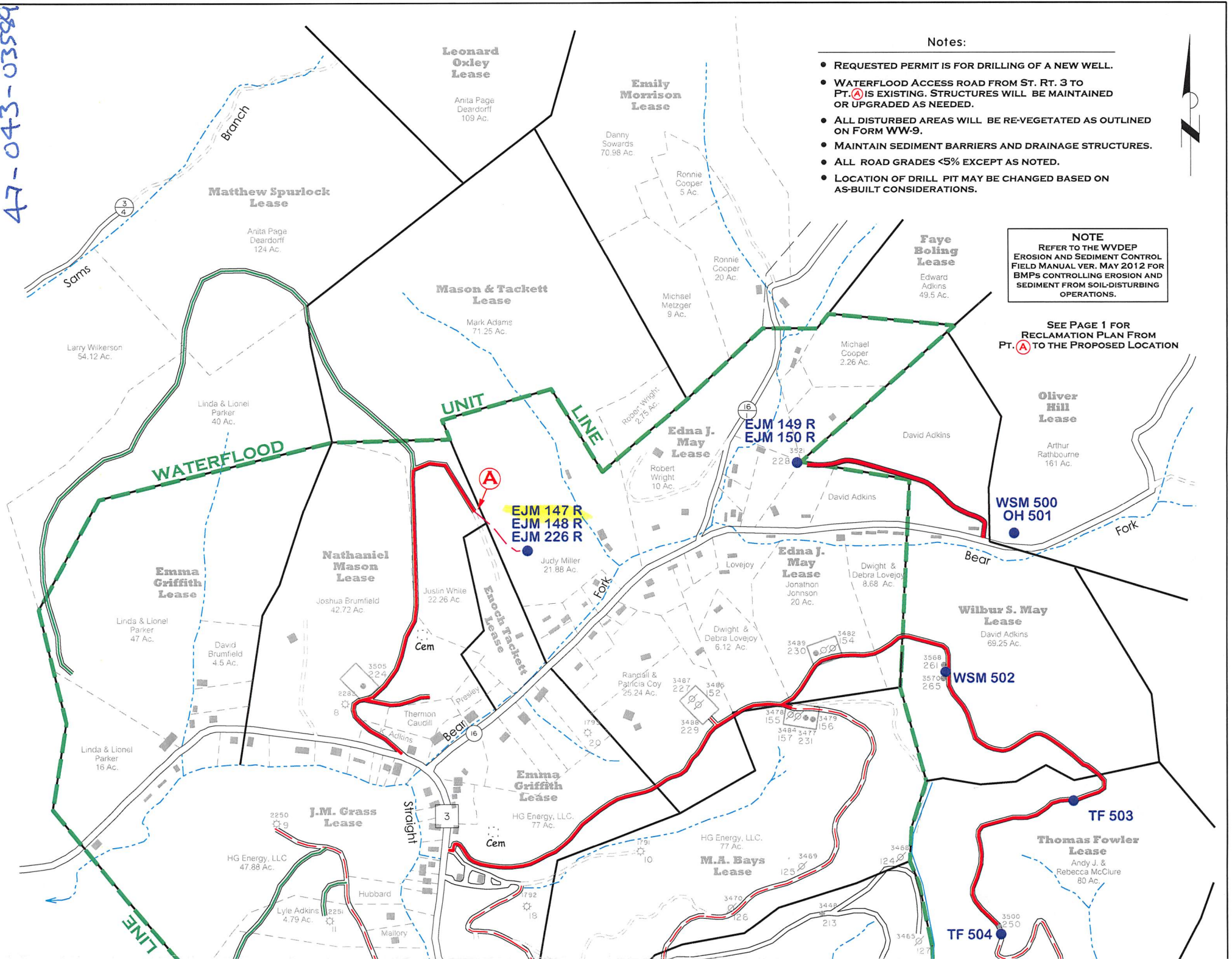
47-043-03589

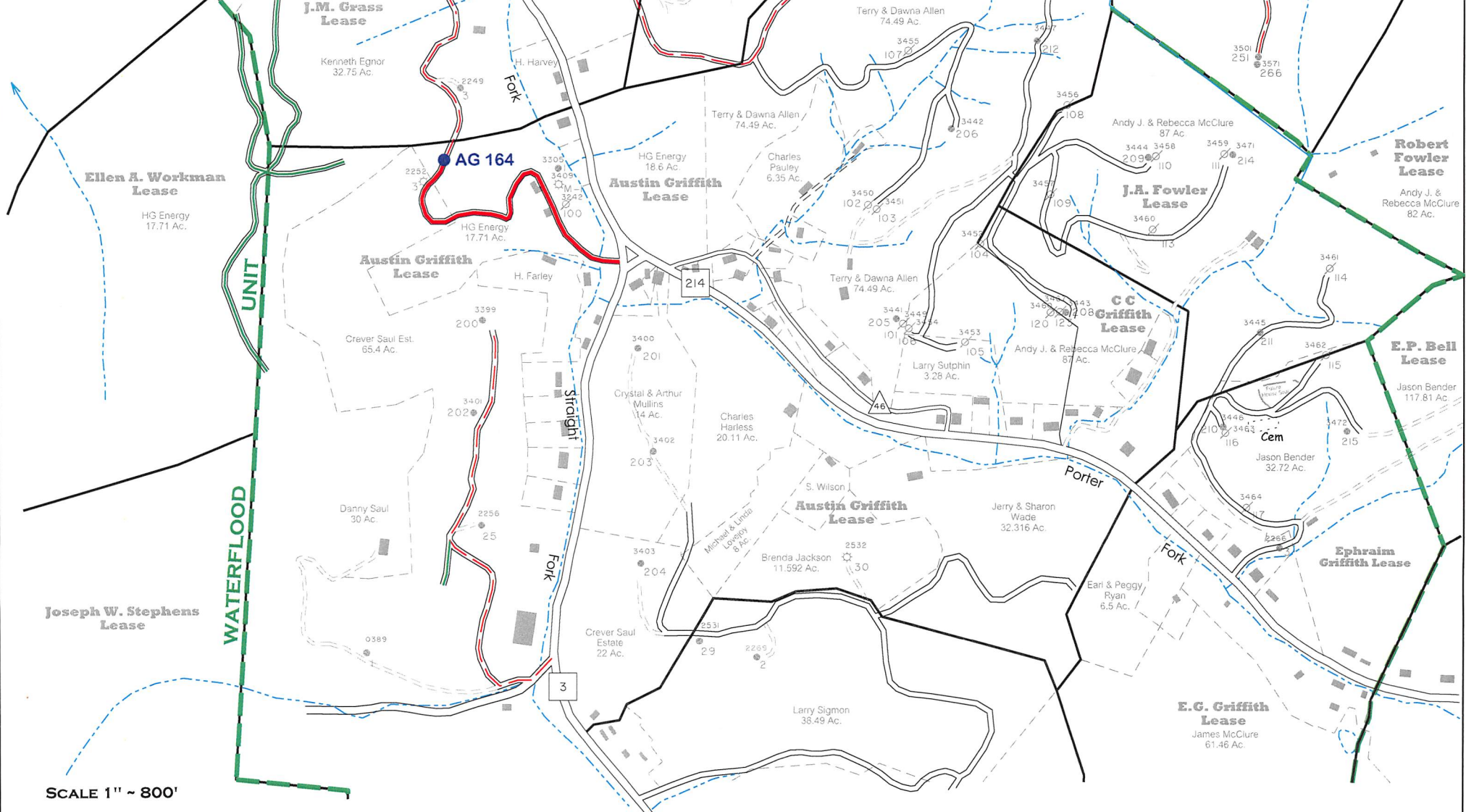
Notes:

- REQUESTED PERMIT IS FOR DRILLING OF A NEW WELL.
- WATERFLOOD ACCESS ROAD FROM ST. RT. 3 TO PT. A IS EXISTING. STRUCTURES WILL BE MAINTAINED OR UPGRADED AS NEEDED.
- ALL DISTURBED AREAS WILL BE RE-VEGETATED AS OUTLINED ON FORM WW-9.
- MAINTAIN SEDIMENT BARRIERS AND DRAINAGE STRUCTURES.
- ALL ROAD GRADES <5% EXCEPT AS NOTED.
- LOCATION OF DRILL PIT MAY BE CHANGED BASED ON AS-BUILT CONSIDERATIONS.

NOTE
 REFER TO THE WVDEP
 EROSION AND SEDIMENT CONTROL
 FIELD MANUAL VER. MAY 2012 FOR
 BMPs CONTROLLING EROSION AND
 SEDIMENT FROM SOIL-DISTURBING
 OPERATIONS.

SEE PAGE 1 FOR
 RECLAMATION PLAN FROM
 PT. A TO THE PROPOSED LOCATION





SCALE 1" ~ 800'



GRIFFITHSVILLE WATERFLOOD

Lincoln County, W.Va.

RECLAMATION PLAN SHOWING ROAD SYSTEMS TO BE USED FOR 2019 DRILLING PROGRAM

JULY 15, 2019

PAGE 2








NOTES

1. REFER TO THE WVDEP EROSION AND SEDIMENTATION CONTROL MANUAL (VER. MAY 20, 2013) FOR BMP'S CONTROLLING EROSION AND SEDIMENTATION FROM ALL SOIL-DISTURBING OPERATIONS.

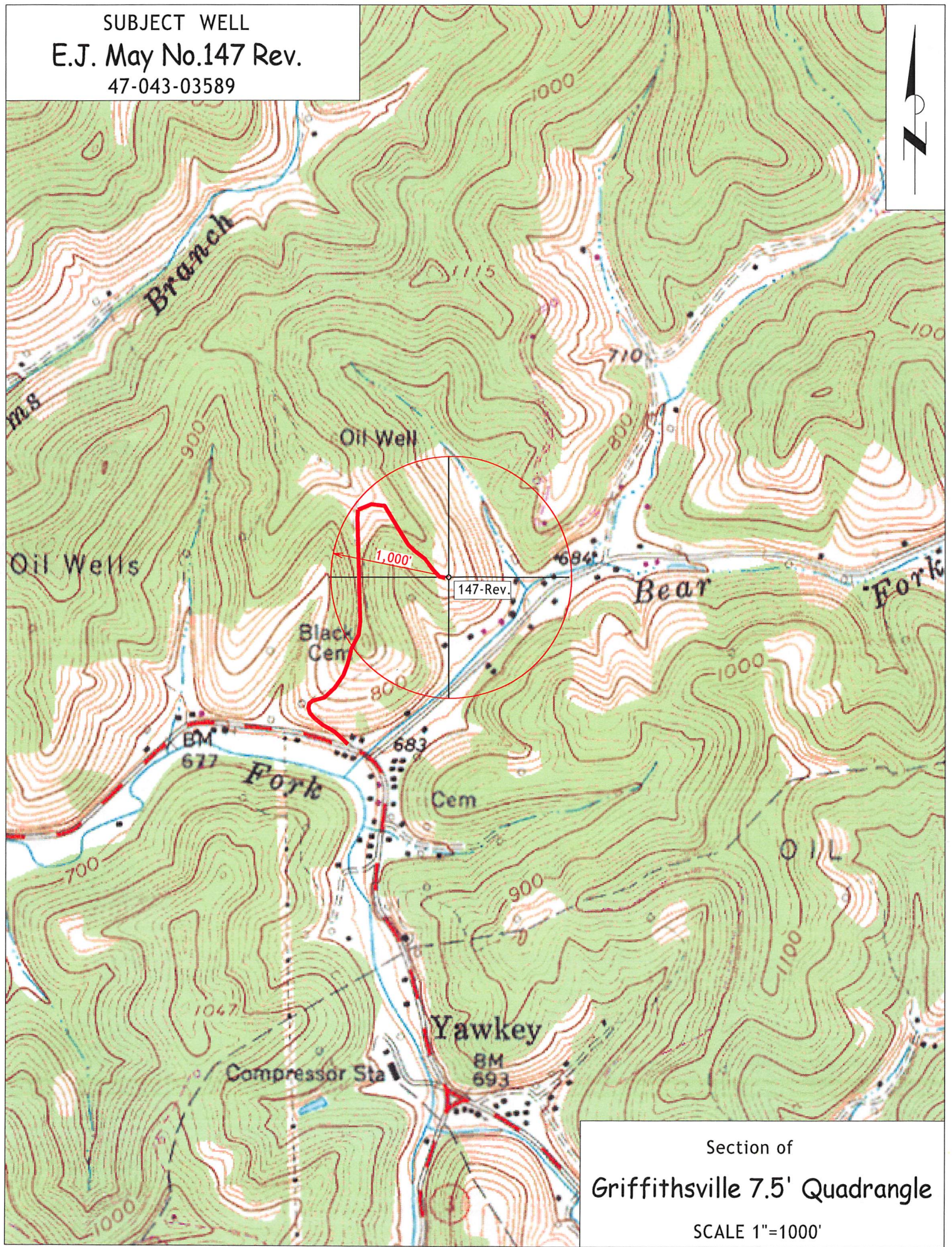
2. SEE PAGE ONE OF RECLAMATION PLAN FOR DETAILS OF NEW ROAD CONSTRUCTION AND ROAD UPGRADES FROM POINT A TO DRILL SITE LOCATION.

3. EXISTING WATERFLOOD ACCESS ROADS WILL BE MAINTAINED IN PRESENT CONDITION. THESE ROADS WERE CONSTRUCTED UNDER CONDITIONS SET FORTH IN VARIOUS DRILLING PERMITS ISSUED BY WVDEP-OOG PRIOR TO 2015 (AS SHOWN). SEE PERMITS ON FILE FOR MORE DETAIL.

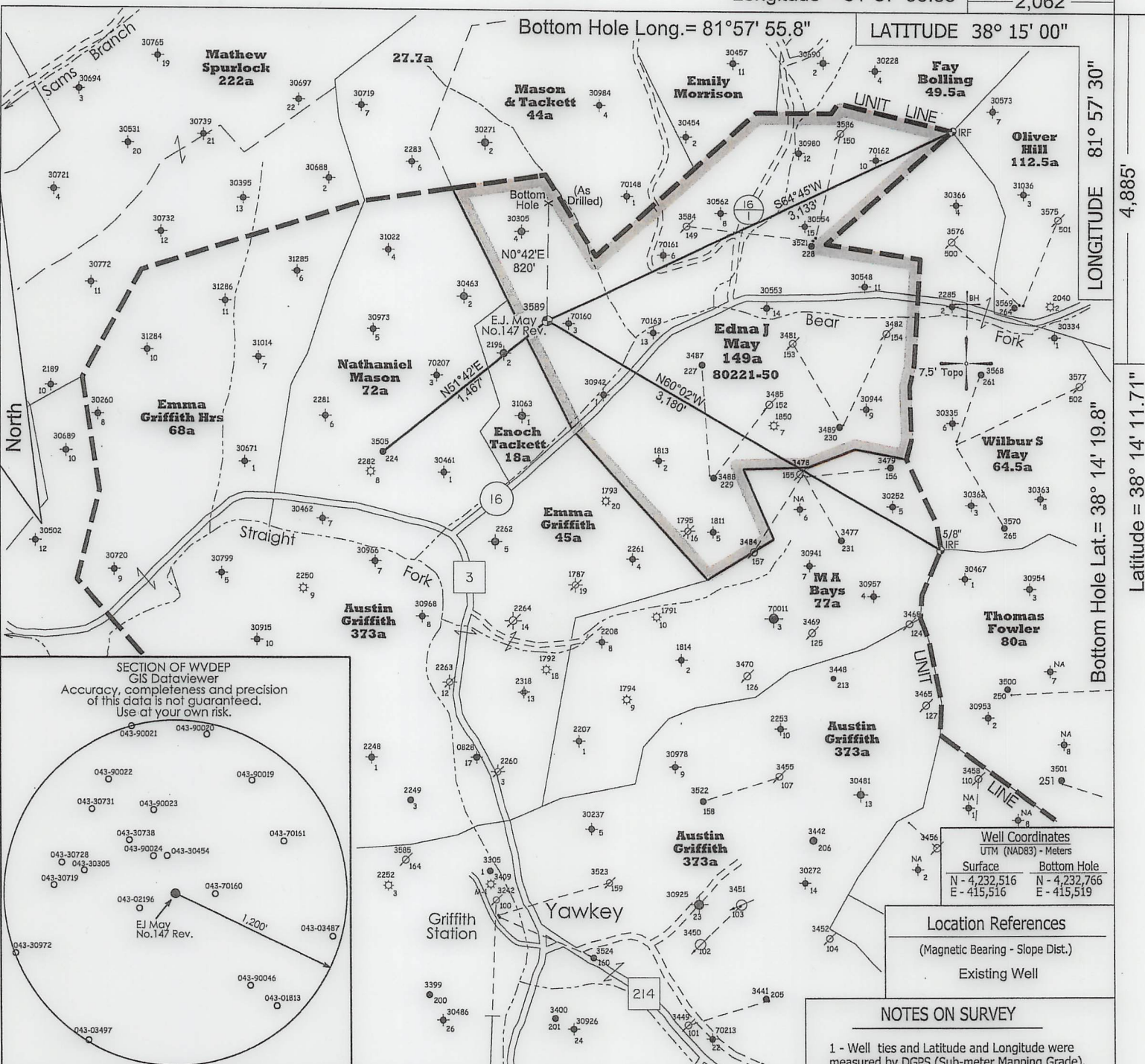
LEGEND

-  EXISTING WATERFLOOD ROADS TO BE USED.
-  OTHER EXISTING MAIN WATERFLOOD ROADS (POSSIBLE ACCESS).
-  EXISTING LEASE OR FARM ROADS TO BE UPGRADED.
-  NEW ROADS TO BE CONSTRUCTED.
-  EJM 226 R
-  LOCATION FOR PROPOSED WELLS
-  POTENTIAL WATER SUPPLY SOURCE TO BE SAMPLED (SEE TOPO SHEET)

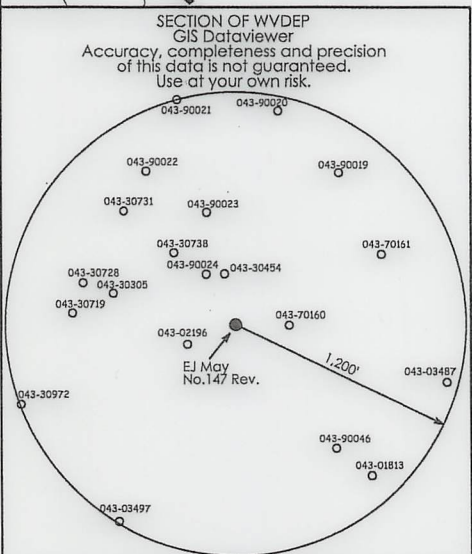
SUBJECT WELL
E.J. May No.147 Rev.
47-043-03589



Section of
Griffithsville 7.5' Quadrangle
SCALE 1"=1000'



LONGITUDE 81° 57' 30"
 LONGITUDE 81° 57' 30"
 Bottom Hole Lat. = 38° 14' 19.8"
 Latitude = 38° 14' 11.71"



Well Coordinates	
UTM (NAD83) - Meters	
Surface	Bottom Hole
N - 4,232,516	N - 4,232,766
E - 415,516	E - 415,519

Location References	
(Magnetic Bearing - Slope Dist.)	Existing Well

NOTES ON SURVEY

1 - Well ties and Latitude and Longitude were measured by DGPS (Sub-meter Mapping Grade). Bearings are referenced to UTM Grid North (Zone 17 North - NAD 1927).

2 - Surface owner information obtained from the Lincoln County Assessor's tax records.

- ◆ - DENOTES A POSSIBLE WATER SUPPLY SOURCE LOCATED FROM CIRCA 2016 AERIAL PHOTOGRAPHY - NOT BY SURVEY. OTHER SOURCES MAY BE PRESENT.
- ⊕ - DENOTES LOCATION OF WELL ON UNITED STATES TOPOGRAPHIC MAPS.


FILE NO. _____


SCALE 1" = 1000'

MINIMUM DEGREE OF ACCURACY Sub-Meter

PROVEN SOURCE OF ELEVATION DGPS Survey
(Sub-Meter Mapping Grade)

I, THE UNDERSIGNED, HEREBY CERTIFY THAT THIS PLAT IS CORRECT TO THE BEST OF MY KNOWLEDGE AND BELIEF AND SHOWS ALL THE INFORMATION REQUIRED BY LAW AND THE REGULATIONS ISSUED AND PRESCRIBED BY THE DEPARTMENT OF ENVIRONMENTAL PROTECTION.

(SIGNED) 
 TIMOTHY P. ROUSH PS 793



WEST VIRGINIA
 Division of Environmental Protection
 Office of Oil and Gas
 601 57th Street
 Charleston, West Virginia 25301

WELL TYPE: OIL GAS _____ LIQUID INJECTION _____ WASTE DISPOSAL _____
 (IF "GAS") PRODUCTION _____ STORAGE _____ DEEP _____ SHALLOW _____

LOCATION: ELEVATION 840' WATERSHED Bear Fork
 DISTRICT Duval COUNTY Lincoln
 QUADRANGLE Griffithville 7.5'

SURFACE OWNER Judy Smith Saul ACREAGE 21.88 Ac.
 OIL & GAS ROYALTY OWNER HG Energy, LLC et al. LEASE ACREAGE 149 Ac.
 LEASE NO. 80221-50

PROPOSED WORK: DRILL _____ CONVERT DRILL DEEPER _____ REDRILL _____ FRACTURE OR STIMULATE _____ PLUG OFF OLD FORMATION _____ PERFORATE NEW FORMATION _____ OTHER PHYSICAL CHANGE IN WELL (SPECIFY) Convert Liquid Injection Well to Producer

PLUG AND ABANDON _____ CLEAN OUT AND REPLUG _____
 TARGET FORMATION Berea ESTIMATED DEPTH 2,726' MD

WELL OPERATOR HG Energy LLC. DESIGNATED AGENT Diane White
 ADDRESS 5260 DuPont Road Parkersburg, WV 26101 ADDRESS 5260 DuPont Road Parkersburg, WV 26101

DATE July 15, 2019
 FARM E.J. May No.147 Rev.
 API WELL NO. 47 - 043 - 03589

