

Longitude = 81°57' 00.8"

9,637'

47043035875

Bottom Hole Long. = 81°57' 00.2"


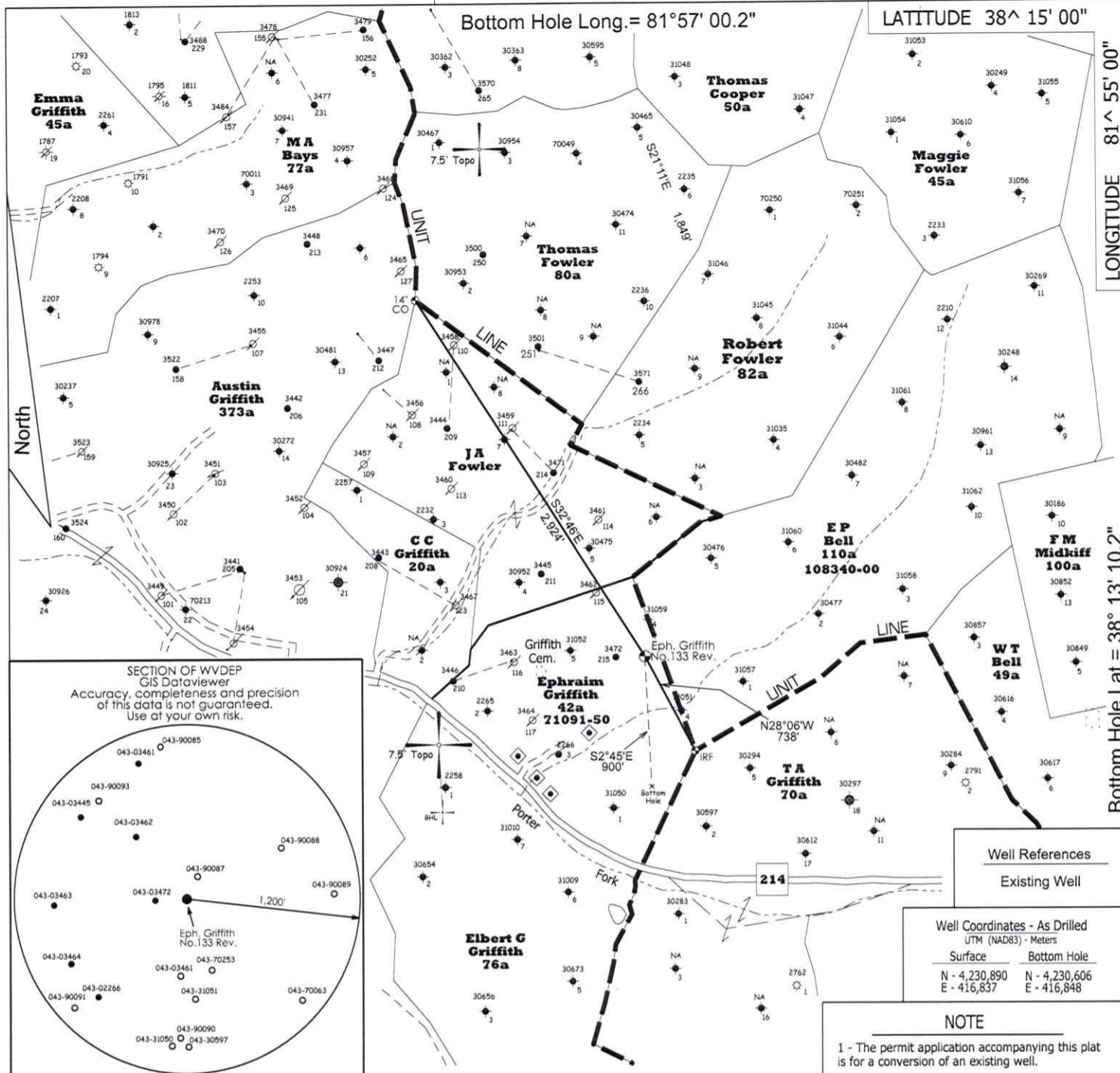
LATITUDE 38° 15' 00"

LONGITUDE 81° 55' 00"

10,177'

Bottom Hole Lat. = 38° 13' 10.2"

Latitude = 38° 13' 19.4"



Well References
Existing Well

Well Coordinates - As Drilled
UTM (NAD83) - Meters

Surface	Bottom Hole
N - 4,230,890	N - 4,230,606
E - 416,837	E - 416,848

NOTE

1 - The permit application accompanying this plat is for a conversion of an existing well.

2 - The drawing shown hereon is from the original drilling permit application, plat dated 7/26/2018. Present plat has been updated to reflect as-drilled Lat./Long. and current surface ownership.

◆ - DENOTES A POSSIBLE WATER SUPPLY SOURCE LOCATED FROM CIRCA 2003 AERIAL PHOTOGRAPHY - NOT BY SURVEY. OTHER SOURCES MAY BE PRESENT.

⊕ - DENOTES LOCATION OF WELL ON UNITED STATES TOPOGRAPHIC MAPS.

FILE NO. _____

SCALE 1" = 1000'

MINIMUM DEGREE OF ACCURACY Sub-Meter

PROVEN SOURCE OF ELEVATION DGPS Survey
(Sub-Meter Mapping Grade)

I, THE UNDERSIGNED, HEREBY CERTIFY THAT THIS PLAT IS CORRECT TO THE BEST OF MY KNOWLEDGE AND BELIEF AND SHOWS ALL THE INFORMATION REQUIRED BY LAW AND THE REGULATIONS ISSUED AND PRESCRIBED BY THE DEPARTMENT OF ENVIRONMENTAL PROTECTION.

(SIGNED) *Timothy P. Roush*
TIMOTHY P. ROUSH PS 793



WEST VIRGINIA
Division of Environmental Protection
Office of Oil and Gas
601 57th Street
Charleston, West Virginia 25301



DATE October 19, 2022
FARM Ephraim Griffith No.133-Rev.
API WELL NO. 47 - 043 - 035875

WELL TYPE: OIL ___ GAS ___ LIQUID INJECTION WASTE DISPOSAL ___
(IF "GAS") PRODUCTION ___ STORAGE ___ DEEP ___ SHALLOW ___

LOCATION: ELEVATION 888' WATERSHED Porter Fork
DISTRICT Duval COUNTY Lincoln
QUADRANGLE Griffithville 7.5'

SURFACE OWNER HG Energy, LLC ACREAGE 152.13 Ac.
OIL & GAS ROYALTY OWNER H.G. Energy, LLC LEASE ACREAGE 42 Ac. 12/23/2022
LEASE NO. 71091-50

PROPOSED WORK: DRILL ___ CONVERT DRILL DEEPER ___ REDRILL ___ FRACTURE OR STIMULATE ___ PLUG OFF OLD FORMATION ___ PERFORATE NEW FORMATION ___ OTHER PHYSICAL CHANGE IN WELL (SPECIFY) Well will be converted to water injection well


PLUG AND ABANDON ___ CLEAN OUT AND REPLUG ___
TARGET FORMATION Berea ESTIMATED DEPTH TMD - 2,822'

WELL OPERATOR HG Energy LLC. DESIGNATED AGENT Diane White
ADDRESS 5260 DuPont Road ADDRESS 5260 DuPont Road
Parkersburg, WV 26101 Parkersburg, WV 26101

FORM IV-6

RECEIVED
Office of Oil and Gas
NOV 28 2022
WV Department of Environmental Protection

SUBJECT WELL
Ephraim Griffith No.133-Rev.
47-043-03587



NOV 28 2022

Griffithsville 7.5' Quadrangle

SCALE 1"=1000

RECEIVED
Office of Oil and Gas
12/23/2022