



---

west virginia department of environmental protection

---

Office of Oil and Gas  
601 57<sup>th</sup> Street, S.E.  
Charleston, WV 25304  
(304) 926-0450  
fax: (304) 926-0452

Austin Caperton , Cabinet Secretary  
www.dep.wv.gov

Monday, February 12, 2018  
WELL WORK PERMIT  
Vertical / New Drill

HG ENERGY, LLC  
5260 DUPONT ROAD

PARKERSBURG, WV 26101

Re: Permit approval for W. S. MAY NO. 500  
47-043-03576-00-00

This well work permit is evidence of permission granted to perform the specified well work at the location described on the attached pages and located on the attached plat, subject to the provisions of Chapter 22 of the West Virginia Code of 1931, as amended, and all rules and regulations promulgated thereunder, and to any additional specific conditions and provisions outlined in the pages attached hereto. Notification shall be given by the operator to the Oil and Gas Inspector at least 24 hours prior to the construction of roads, locations, and/or pits for any permitted work. In addition, the well operator shall notify the same inspector 24 hours before any actual well work is commenced and prior to running and cementing casing. Spills or emergency discharges must be promptly reported by the operator to 1-800-642-3074 and to the Oil and Gas Inspector.

Please be advised that form WR-35, Well Operators Report of Well Work is to be submitted to this office within 90 days of completion of permitted well work, as should form WR-34 Discharge Monitoring Report within 30 days of discharge of pits, if applicable. Failure to abide by all statutory and regulatory provisions governing all duties and operations hereunder may result in suspension or revocation of this permit and, in addition, may result in civil and/or criminal penalties being imposed upon the operators.

Per 35 CSR 4-5.2.g this permit will expire in two (2) years from the issue date unless permitted well work is commenced. If there are any questions, please feel free to contact me at (304) 926- 0450.

James A. Martin  
Chief

Operator's Well Number: W. S. MAY NO. 500  
Farm Name: D. ARTHUR RAYBOURN & MAJORIE RAYBOURN (L. E.)  
U.S. WELL NUMBER: 47-043-03576-00-00  
Vertical / New Drill  
Date Issued: 2/12/2018

Promoting a healthy environment.

02/16/2018

## PERMIT CONDITIONS

West Virginia Code §22-6-11 allows the Office of Oil and Gas to place specific conditions upon this permit. Permit conditions have the same effect as law. Failure to adhere to the specified permit conditions may result in enforcement action.

### CONDITIONS

---

1. If the operator encounters an unanticipated void, or an anticipated void at an unanticipated depth, the operator shall notify the inspector within 24 hours. Modifications to the casing program may be necessary to comply with W. Va. Code §22-6-20, which requires drilling to a minimum depth of thirty feet below the bottom of the void, and installing a minimum of twenty (20) feet of casing. Under no circumstance should the operator drill more than fifty (50) feet below the bottom of the void or install less than twenty (20) feet of casing below the bottom of the void.
2. Pursuant to 35 CSR 4-19.1.a, at the request of the surface owner all water wells or springs within 1000 feet of the proposed well that are actually utilized for human consumption, domestic animals or other general use shall be sampled and analyzed.
3. Pursuant to 35 CSR 4-19.1.c, if the operator is unable to sample and analyze any water well or spring with one thousand (1,000) feet of the permitted well location, the Office of Oil and Gas requires the operator to sample, at a minimum, one water well or spring located between one thousand (1,000) feet and two thousand (2,000) feet of the permitted well location.
4. All pits must be lined with a minimum of 20 mil thickness synthetic liner.
5. In the event of an accident or explosion causing loss of life or serious personal injury in or about the well or while working on the well, the well operator or its contractor shall give notice, stating the particulars of the accident or explosion, to the oil and gas inspector and the Chief within twenty-four (24) hours.
6. During the surface casing and cementing process, in the event cement does not return to the surface, or any other casing string that is permitted to circulate cement to the surface and does not return to the surface, the oil and gas inspector shall be notified within twenty-four (24) hours.
7. Well work activities shall not constitute a hazard to the safety of persons.
8. Operator shall provide the Office of Oil & Gas notification of the date that drilling commenced, drilling ceased, completion of any other permitted well work and completion of the well. Such notice shall be provided by sending an email to DEPOOGNotify@wv.gov within 30 days of commencement of drilling.



FORM WW-3 (B)  
1/12



1) Date: 12/07/2017  
 2) Operator's Well No. W. S. May 500  
 3) API Well No.: 47 - Lincoln - Permit  
 State County  
 4) UIC Permit No. UIC2R04302AP

**STATE OF WEST VIRGINIA  
 NOTICE OF LIQUID INJECTION OR WASTE DISPOSAL WELL WORK PERMIT APPLICATION  
 FOR THE DEPARTMENT OF ENVIRONMENTAL PROTECTION, OFFICE OF OIL AND GAS**

5) WELL TYPE: Liquid Injection  / Gas Injection (not storage)  / Waste Disposal   
 6) LOCATION: Elevation: 721' Watershed: Bear Fork  
 District: Duval County Lincoln Quadrangle Griffithsville 7.5'  
 7) WELL OPERATOR: HG Energy, LLC 8) DESIGNATED AGENT Diane White  
 Address 5260 Dupont Road Address 5260 Dupont Road  
Parkersburg, WV 26101 Parkersburg, WV 26101

9) OIL & GAS INSPECTOR TO BE NOTIFIED Name Jeffery Smith  
 Address 5369 Big Tyler Road  
Cross Lanes, WV 25313  
 10) DRILLING CONTRACTOR Name To Be Determined Upon Approval of Permit  
 Address \_\_\_\_\_

11) PROPOSED WELL WORK Drill  / Drill deeper  / Redrill  / Stimulate   
 Plug off old formation  / Perforate new formation  / Convert   
 Other physical change in well (specify) \_\_\_\_\_

12) GEOLOGIC TARGET FORMATION Berea Depth 2335 Feet (top) to 2356 Feet (bottom)

13) Estimated Depth of Completed Well, (or actual depth of existing well): 2485 TMD Feet

14) Approximate water strata depths: Fresh 40 Feet Salt 900 Feet

15) Approximate coal seam depths: 230'

16) Is coal being mined in the area? Yes \_\_\_\_\_ No \_\_\_\_\_

17) Virgin reservoir pressure in target formation 1250 psig Source Estimated

18) Estimated reservoir fracture pressure 2650 psig (BHFP)

19) MAXIMUM PROPOSED INJECTION OPERATIONS: Volume per hour 25 BBL Bottom hole pressure 2400 psi

20) DETAILED IDENTIFICATION OF MATERIALS TO BE INJECTED, INCLUDING ADDITIVES Fresh water, produced  
 water, bactericides and other chemicals as needed to maintain water quality and improve oil recovery.

21) FILTERS (IF ANY) Cartridge filters and charcoal bed filters

22) SPECIFICATIONS FOR CATHODIC PROTECTION AND OTHER CORROSION CONTROL NA

**23) CASING AND TUBING PROGRAM**

CASING OR TUBING TYPE	SPECIFICATIONS					FOOTAGE INTERVALS		CEMENT FILL-UP OR SACKS (CU. FT.)	PACKERS
	Size	Grade	Weight per ft.	New	Used	For Drilling	Left In Well		
Conductor									Kinds
Fresh Water	7"	LS	17#	x		280'	280'	CTS	
Coal									Sizes
Intermediate									2.375"
Production	4 1/2"	J-55	10.5#	x		2460'	2460'	150	Depths set
Tubing	2 3/8"	J-55	4.6#	x		2235'	2235'		2135'
Liners									Perforations
									Top Bottom

24) APPLICANT'S OPERATING RIGHTS were acquired from BP Mineral Holdings III, LLC  
 by deed \_\_\_\_\_ / lease x / other contract \_\_\_\_\_ / dated 06/18/1904  
Lincoln County Clerk's office in Lease Book 55

RECEIVED  
 Office of Oil and Gas  
 JAN 18 2018  
 Page 15  
 WV Department of Environmental Protection

02/16/2018

WW-2B1  
(5-12)

Well No. W. S. May 500

West Virginia Department of Environmental Protection  
Office of Oil and Gas

NOTICE TO SURFACE OWNERS

The well operator named below is preparing to file for a permit from the state to drill a new well. Before a well work permit can be filed with the Chief of the Office of Oil and Gas, the well operator is required to have given notice of the right to request water well or spring analytical testing. This notice shall be given to the owners or occupants of land which have a water well or spring being utilized for human consumption, domestic animals, or other general use and which is located within 1000 feet of the proposed well site.

With this form, the operator is giving you notice of your right to request analytical testing. The operator is required to sample and analyze the water wells or springs of all owners or occupants who request it. Therefore, if you wish to have your water well or spring tested, contact the operator named below.

All sampling shall be completed prior to drilling. Within thirty (30) days of the receipt of such sample analyses the operator shall submit the results to the Chief of the Office of Oil and Gas and to the owners or occupants who may have requested them.

Be advised, you have the right to sample and analyze any water supply at your own expense.

Listed below is the laboratory chosen by operator to perform analysis, and contactor chosen to collect sample.

Certified Laboratory Name	<u>Sturm Environmental Lab</u>
Sampling Contractor	<u>Sturm Environmental Lab</u>

Well Operator HG Energy, LLC

Address 5260 Dupont Road

Parkersburg, WV 26101

Telephone 304-420-1119

FOR OPERATOR'S USE ONLY: Below, or on an attached page, list those persons which were given this notice. Place an asterisk beside the one(s) that contacted you and requested sampling and analyses. If there were no requests made, indicate by underling which one you have selected to sample and analyze. If there are no water wells or springs within 1000 feet of the proposed site, the Chief may require the operator to test wells up to 2000 feet from the proposed site.

\* David Adkins water was sampled and tested.

SEE TOPO MAP.

RECEIVED  
Office of Oil and Gas  
JAN 18 2018  
WV Department of  
Environmental Protection

02/16/2018



FORM WW-3 (A)  
1/12



1) Date: December 7, 2017  
 2) Operator's Well No. W. S. May 500  
 3) API Well No.: 47 - -  
 State County Permit  
 4) UIC Permit No. UIC2R04302AP

**STATE OF WEST VIRGINIA  
 NOTICE OF LIQUID INJECTION OF WASTE DISPOSAL WELL WORK PERMIT APPLICATION  
 FOR THE DEPARTMENT OF ENVIRONMENTAL PROTECTION, OFFICE OF OIL AND GAS,**

5) Surface Owner(S) To Be Served	7) (a) Coal Operator
(a) Name <u>D. Arthur Raybourne &amp; Marjorie Raybourne (L.E.)</u>	Name <u>NA</u>
Address <u>805 Windgate Court</u>	Address _____
<u>Villa Hills, KY 41017</u>	_____
(b) Name _____	7) (b) Coal Owner(S) With Declaration Of Record
Address _____	Name <u>NA</u>
_____	Address _____
(c) Name _____	Name <u>NA</u>
Address _____	Address _____
_____	_____
6) Inspector <u>Jeffery Smith</u>	7) (c) Coal Lessee with Declaration Of Record
Address <u>5369 Blg Tyler Road</u>	Name <u>NA</u>
<u>Cross Lanes, WV 25313</u>	Address _____
Telephone <u>681-313-6743</u>	_____

**TO THE PERSONS NAMED ABOVE: You should have received this form and the following documents**

- (1) The Application For A Liquid Injection or Waste Disposal Well Work Permit on Form WW-3(B), which sets out the parties involved in the drilling or other work;
- (2) The plat (surveyor's map) showing the well location on Form WW-6; and
- (3) The Construction and Reclamation Plan on Form WW-9 (unless the well work is only to plug a well), which sets out the plan for erosion and sediment control and for reclamation for the site and access road.

The date proposed for the first injection or waste disposal is \_\_\_\_\_ 20 17 .

THE REASON YOU HAVE RECEIVED THESE DOCUMENTS IS THAT YOU HAVE RIGHTS REGARDING THE APPLICATION WHICH ARE SUMMARIZED IN THE "INSTRUCTIONS" ON THE REVERSE SIDE OF THE COPY OF THE APPLICATION [(FORM WW-3(B))] DESIGNATED TO YOU. HOWEVER YOU ARE NOT REQUIRED TO TAKE ACTION AT ALL.

Take notice that under Chapter 22-6 of the West Virginia Code, the undersigned well operator proposes to file or has filed this Notice and Application and accompanying documents for a Well Work Permit with the Chief of the Office of Oil and Gas, West Virginia Department of Environmental Protection, with respect to a well at the location described on the attached Application and depicted on the attached Form WW-6. Copies of this Notice, the Application, the plat, and the Construction and Reclamation Plan have been mailed by registered or certified mail or delivered by hand to the person(s) named above (or by publication in certain circumstances) on or before the day of the mailing or delivery to the Chief.

The person signing this document shall make the following certification:

"I certify under penalty of law that I have personally examined and am familiar with the information submitted in this document and all attachments and that, based on my inquiry of those individuals immediately responsible for obtaining the information, I believe that the information is true, accurate and complete. I am aware that there are significant penalties for submitting false information, including the possibility of fine and imprisonment.

Well Operator HG Energy, LLC  
 Address 5260 Dupont Road  
Parkersburg, WV 26101  
 By: Diane White  
 Its: Agent  
 Signature: Diane White

RECEIVED  
 Office of Oil and Gas  
 JAN 18 2018  
 WV Department of  
 Environmental Protection

WW-9  
(2/15)

API Number 47 - \_\_\_\_\_ - \_\_\_\_\_  
Operator's Well No. W. S. May 500

STATE OF WEST VIRGINIA  
DEPARTMENT OF ENVIRONMENTAL PROTECTION  
OFFICE OF OIL AND GAS

FLUIDS/ CUTTINGS DISPOSAL & RECLAMATION PLAN

Operator Name HG Energy, LLC OP Code 494497948

Watershed (HUC 10) Bear Fork Quadrangle Griffithville 7.5'

Do you anticipate using more than 5,000 bbls of water to complete the proposed well work? Yes  No

Will a pit be used? Yes  No

If so, please describe anticipated pit waste: Fluids encountered while drilling ~~production~~ <sup>INJECTION</sup> well

Will a synthetic liner be used in the pit? Yes  No  If so, what ml.? 30 mil

Proposed Disposal Method For Treated Pit Wastes:

- Land Application
- Underground Injection ( UIC Permit Number \_\_\_\_\_ )
- Reuse (at API Number \_\_\_\_\_ )
- Off Site Disposal (Supply form WW-9 for disposal location)
- Other (Explain No land application of fluids)

Will closed loop system be used? If so, describe: NA

Drilling medium anticipated for this well (vertical and horizontal)? Air, freshwater, oil based, etc. Air, freshwater

-If oil based, what type? Synthetic, petroleum, etc. NA

Additives to be used in drilling medium? Water, soap, KCl

Drill cuttings disposal method? Leave in pit, landfill, removed offsite, etc. Remove offsite to approved facility

-If left in pit and plan to solidify what medium will be used? (cement, lime, sawdust) NA

-Landfill or offsite name/permit number? \_\_\_\_\_

Permittee shall provide written notice to the Office of Oil and Gas of any load of drill cuttings or associated waste rejected at any West Virginia solid waste facility. The notice shall be provided within 24 hours of rejection and the permittee shall also disclose where it was properly disposed.

I certify that I understand and agree to the terms and conditions of the GENERAL WATER POLLUTION PERMIT issued on August 1, 2005, by the Office of Oil and Gas of the West Virginia Department of Environmental Protection. I understand that the provisions of the permit are enforceable by law. Violations of any term or condition of the general permit and/or other applicable law or regulation can lead to enforcement action.

I certify under penalty of law that I have personally examined and am familiar with the information submitted on this application form and all attachments thereto and that, based on my inquiry of those individuals immediately responsible for obtaining the information, I believe that the information is true, accurate, and complete. I am aware that there are significant penalties for submitting false information, including the possibility of fine or imprisonment.

Company Official Signature Diane White

Company Official (Typed Name) Diane White

Company Official Title Agent

RECEIVED  
Office of Oil and Gas

JAN 18 2018

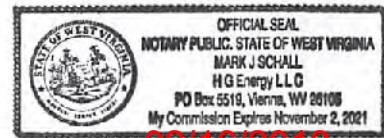
WV Department of  
Environmental Protection

Subscribed and sworn before me this 7<sup>th</sup> day of December, 20 17

[Signature]

Notary Public

My commission expires 11/21/2021



02/16/2018



STATE OF WEST VIRGINIA  
DEPARTMENT OF ENVIRONMENTAL PROTECTION  
OFFICE OF OIL AND GAS  
GROUNDWATER PROTECTION PLAN

Operator Name: HG Energy, LLC  
Watershed (HUC 10): Bear Fork Quad: Griffithsville 7.5'  
Farm Name: W. S. May

- 1. List the procedures used for the treatment and discharge of fluids. Include a list of all operations that could contaminate the groundwater.

NA - No land application of fluids

- 2. Describe procedures and equipment used to protect groundwater quality from the list of potential contaminant sources above.

NA

- 3. List the closest water body, distance to closest water body, and distance from closest Well Head Protection Area to the discharge area.

NA

- 4. Summarize all activities at your facility that are already regulated for groundwater protection.

NA

RECEIVED  
Office of Oil and Gas  
JAN 18 2018  
WV Department of  
Environmental Protection

- 5. Discuss any existing groundwater quality data for your facility or an adjacent property.

NA

6. Provide a statement that no waste material will be used for deicing or fill material on the property.

NA

7. Describe the groundwater protection instruction and training to be provided to the employees. Job procedures shall provide direction on how to prevent groundwater contamination.

NA

8. Provide provisions and frequency for inspections of all GPP elements and equipment.

NA

Signature: Diane White

Date: December 7, 2017

RECEIVED  
Office of Oil and Gas  
JAN 18 2018  
WV Department of  
Environmental Protection



Form WW-9

Operator's Well No. W. S. May 500

HG Energy, LLC

Proposed Revegetation Treatment: Acres Disturbed 0.4 Prevegetation pH \_\_\_\_\_

Lime 3 Tons/acre or to correct to pH 6.5

Fertilizer type 10-20-20

Fertilizer amount 500 lbs/acre

Mulch Straw 2 Tons/acre

Seed Mixtures

Temporary		Permanent	
Seed Type	lbs/acre	Seed Type	lbs/acre
<u>Tall Fescue</u>	<u>40</u>	<u>Tall Fescue</u>	<u>40</u>
<u>Ladino Clover</u>	<u>5</u>	<u>Ladino Clover</u>	<u>5</u>

**\*\* Sediment Control Will Be In Place At All Times \*\***

Attach:

Drawing(s) of road, location, pit and proposed area for land application (unless engineered plans including this info have been provided)

Photocopied section of involved 7.5' topographic sheet.

Plan Approved by: Jeff Smith

Comments: All sediment control to be removed prior to release

Title: Oil & Gas Inspector

Date: 1-8-18

Field Reviewed?  Yes  No

RECEIVED  
Office of Oil and Gas  
JAN 18 2018  
WW Department of  
Environmental Protection

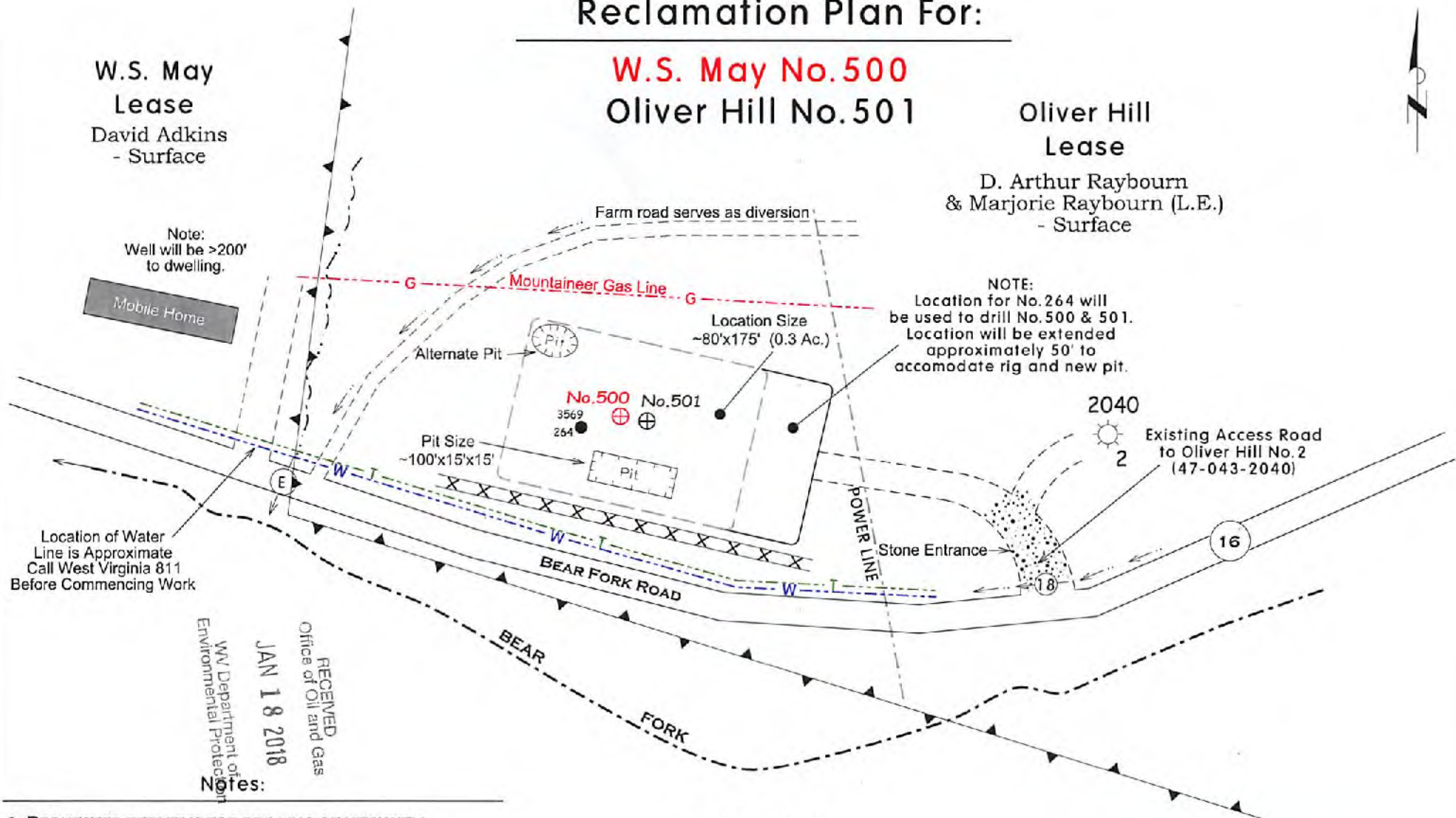
# Reclamation Plan For:

**W.S. May No. 500**  
**Oliver Hill No. 501**

**Oliver Hill Lease**

D. Arthur Raybourn  
 & Marjorie Raybourn (L.E.)  
 - Surface

**W.S. May Lease**  
 David Adkins  
 - Surface



RECEIVED  
 Office of Oil and Gas  
 JAN 18 2018  
 WV Department of  
 Environmental Protection

- Notes:
- REQUESTED PERMIT IS FOR DRILLING OF NEW WELL.
  - ALL ACCESS ROADS ARE EXISTING AND WILL BE MAINTAINED TO WVDEP STANDARDS.
  - STOCKPILE TOPSOIL FOR RE-DRESSING LOCATION DURING RECLAMATION
  - ALL DISTURBED AREAS WILL BE RE-VEGETATED AS OUTLINED ON FORM WW-9.
  - MAINTAIN SEDIMENT BARRIERS AND DRAINAGE STRUCTURES.
  - ALL ROAD GRADES <5% EXCEPT AS NOTED.
  - LOCATION OF DRILL PIT MAY BE CHANGED BASED ON AS-BUILT CONSIDERATIONS.
  - DRAWING NOT TO SCALE.

**W.S. May Lease**  
 David Adkins  
 - Surface

**NOTE**  
 REFER TO THE WVDEP  
 EROSION AND SEDIMENT CONTROL  
 FIELD MANUAL VER. MAY 2012 FOR  
 BMPs CONTROLLING EROSION AND  
 SEDIMENT FROM SOIL-DISTURBING  
 OPERATIONS.

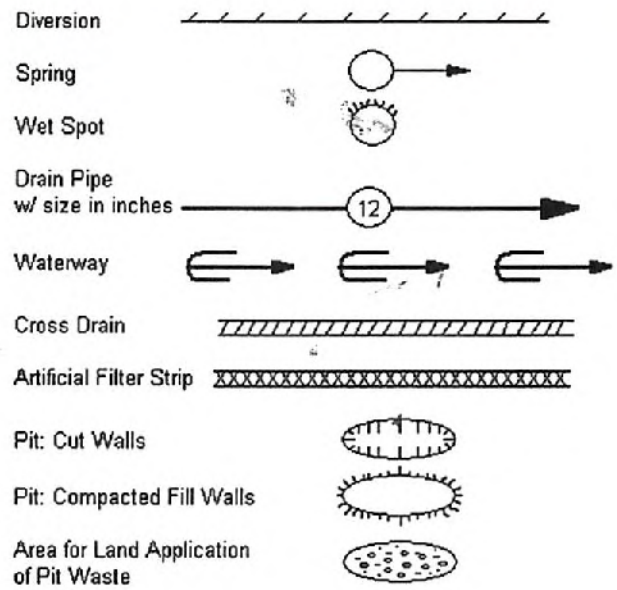
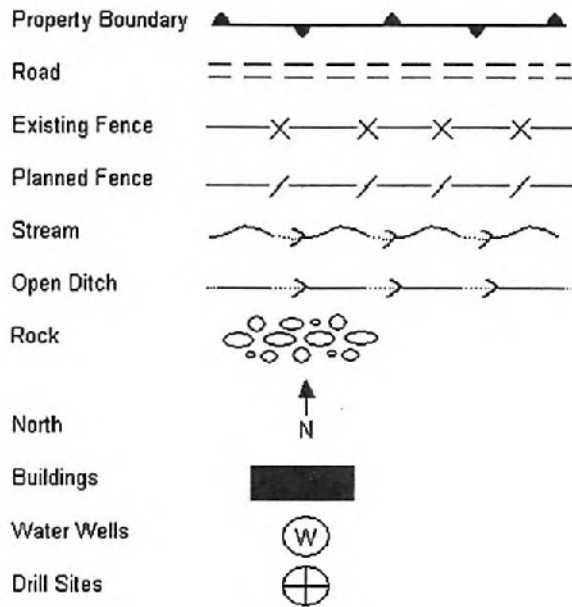
SEE ATTACHED  
 LEGEND

43-035765

Form WW-9

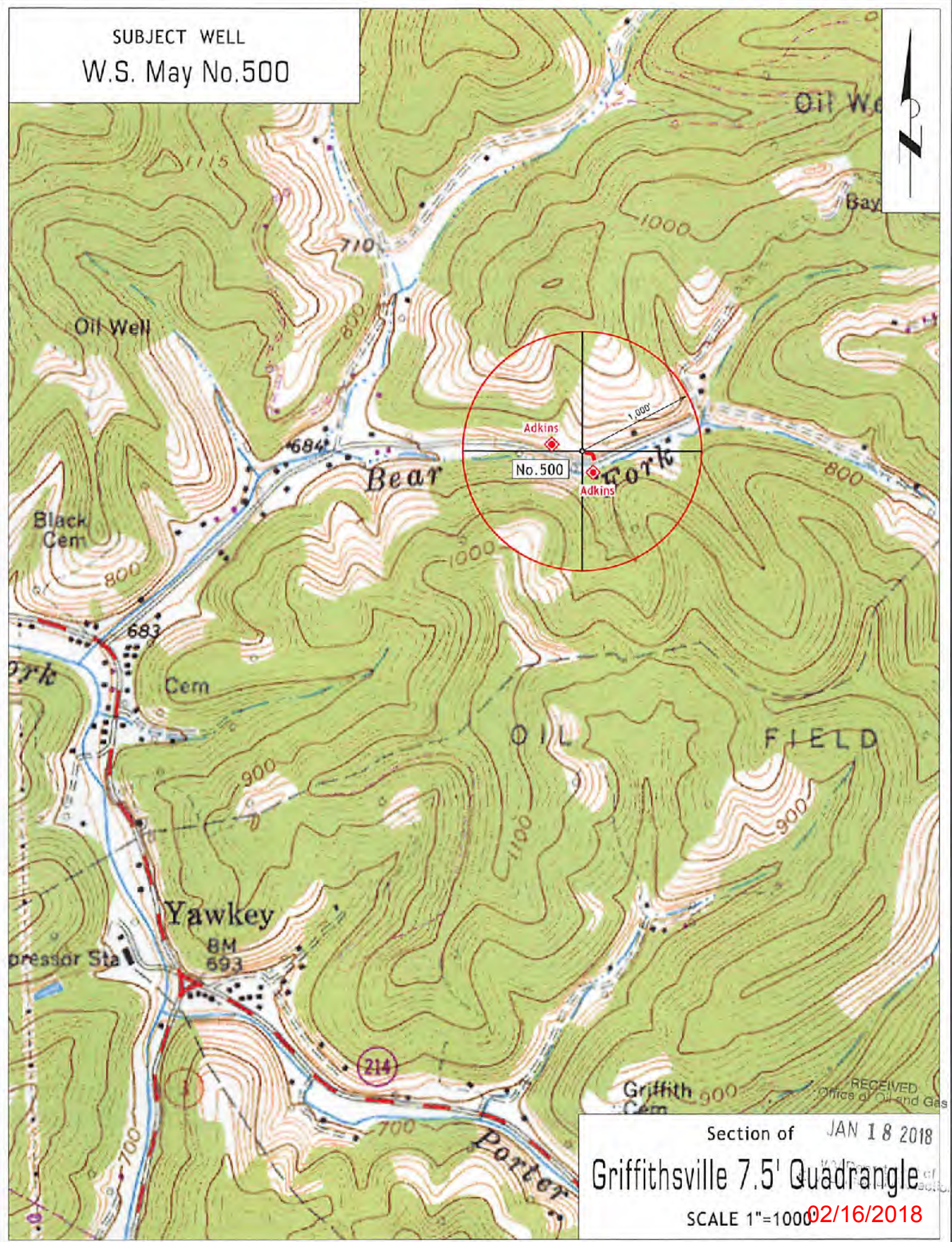
Operator's Well No. W.S. MAY No. 500

**LEGEND**





SUBJECT WELL  
W.S. May No.500



Section of JAN 18 2018  
Griffithsville 7.5' Quadrangle  
SCALE 1"=1000' 02/16/2018

RECEIVED  
Office of Oil and Gas

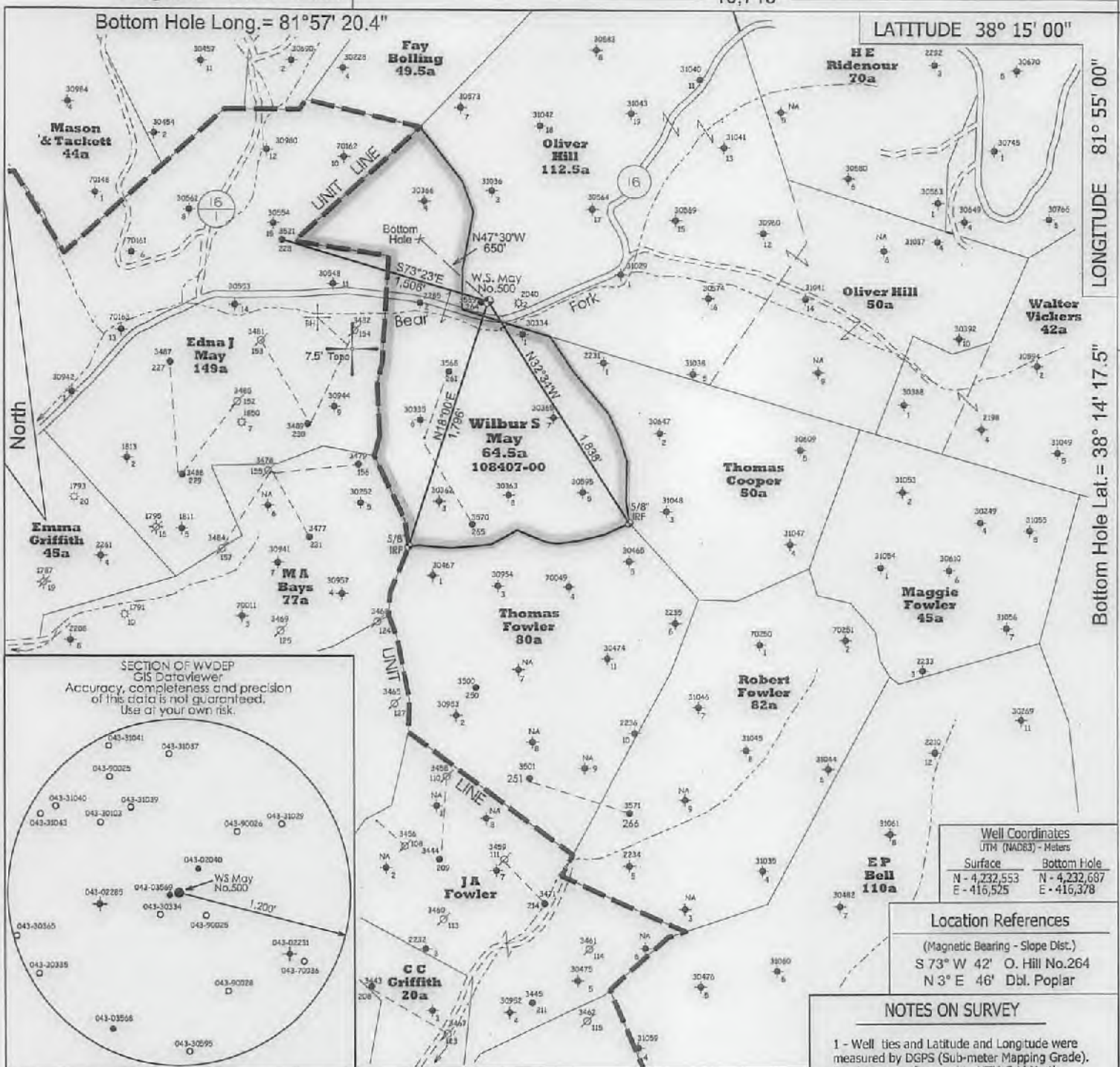


Longitude = 81°57' 14.36"

10,715'

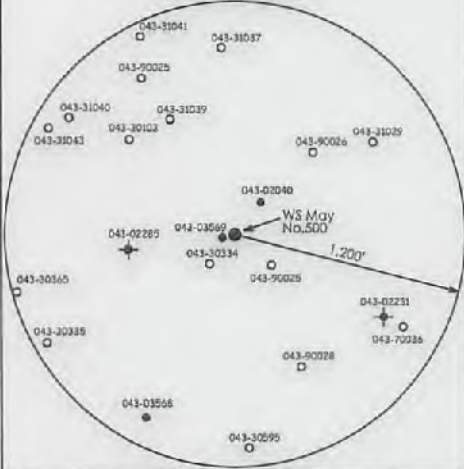
Bottom Hole Long. = 81°57' 20.4"

LATITUDE 38° 15' 00"



LONGITUDE 81° 55' 00"  
 Bottom Hole Lat. = 38° 14' 17.5"  
 Latitude = 38° 14' 13.23"  
 4,730'

SECTION OF WVDEP  
GIS Dataviewer  
Accuracy, completeness and precision  
of this data is not guaranteed.  
Use at your own risk.



Well Coordinates	
UTM (NAD83) - Meters	
Surface	Bottom Hole
N - 4,232,553	N - 4,232,687
E - 416,525	E - 416,378

**Location References**  
(Magnetic Bearing - Slope Dist.)  
S 73° W 42' O. Hill No. 264  
N 3° E 46' Dbl. Poplar

**NOTES ON SURVEY**


- Well ties and Latitude and Longitude were measured by DGPS (Sub-meter Mapping Grade). Bearings are referenced to UTM Grid North (Zone 17 North - NAD 1927).
- Surface owner information obtained from the Lincoln County Assessor's tax records.

- ◆ - DENOTES A POSSIBLE WATER SUPPLY SOURCE LOCATED FROM CIRCA 2003 AERIAL PHOTOGRAPHY - NOT BY SURVEY. OTHER SOURCES MAY BE PRESENT.
- ⊕ - DENOTES LOCATION OF WELL ON UNITED STATES TOPOGRAPHIC MAPS.

FILE NO. \_\_\_\_\_  
 SCALE 1" = 1000'  
 MINIMUM DEGREE OF ACCURACY Sub-Meter  
 PROVEN SOURCE OF ELEVATION DGPS Survey  
 (Sub-Meter Mapping Grade)

I, THE UNDERSIGNED, HEREBY CERTIFY THAT THIS PLAT IS CORRECT TO THE BEST OF MY KNOWLEDGE AND BELIEF AND SHOWS ALL THE INFORMATION REQUIRED BY LAW AND THE REGULATIONS ISSUED AND PRESCRIBED BY THE DEPARTMENT OF ENVIRONMENTAL PROTECTION.

(SIGNED) *[Signature]*  
 TIMOTHY P. ROUSH PS 793



WEST VIRGINIA  
 Division of Environmental Protection  
 Office of Oil and Gas  
 601 57th Street  
 Charleston, West Virginia 25301



DATE October 31, 2017  
 FARM W.S. May No. 500  
 API WELL NO. 47 - 043 - 03576S

WELL TYPE: OIL \_\_\_ GAS \_\_\_ LIQUID INJECTION  WASTE DISPOSAL \_\_\_  
 (IF "GAS") PRODUCTION \_\_\_ STORAGE \_\_\_ DEEP \_\_\_ SHALLOW \_\_\_  
 LOCATION: ELEVATION 721' WATERSHED Bear Fork  
 DISTRICT Duval COUNTY Lincoln  
 QUADRANGLE Griffithsville 7.5'  
 SURFACE OWNER D. Arthur Raybourn & Marjorie Raybourn (L.E.) ACREAGE 161 Ac.  
 OIL & GAS ROYALTY OWNER Wayne & Teresa Woodall et al. LEASE ACREAGE 64.5 Ac. **02/16/2018**  
 LEASE NO. 108407-00  
 PROPOSED WORK: DRILL  CONVERT \_\_\_ DRILL DEEPER \_\_\_ REDRILL \_\_\_ FRACTURE OR  
 STIMULATE  PLUG OFF OLD FORMATION \_\_\_ PERFORATE NEW  
 FORMATION \_\_\_ OTHER PHYSICAL CHANGE IN WELL (SPECIFY) NOTE: This well will be drilled  
directionally as shown on the plat above.  
 PLUG AND ABANDON \_\_\_ CLEAN OUT AND REPLUG \_\_\_  
 TARGET FORMATION Berea ESTIMATED DEPTH TMD - 2,485'  
 WELL OPERATOR HG Energy LLC. DESIGNATED AGENT Diane White  
 ADDRESS 5260 DuPont Road ADDRESS 5260 DuPont Road  
 Parkersburg, WV 26101 Parkersburg, WV 26101

FORM IV-6