



---

**west virginia** department of environmental protection

---

Office of Oil and Gas  
601 57th Street SE  
Charleston, WV 25304  
(304) 926-0450  
(304) 926-0452 fax

Earl Ray Tomblin, Governor  
Randy C. Huffman, Cabinet Secretary  
www.dep.wv.gov

December 28, 2015

**WELL WORK PERMIT**

**Vertical Well**

This permit, API Well Number: 47-4303558, issued to HG ENERGY, LLC, is evidence of permission granted to perform the specified well work at the location described on the attached pages and located on the attached plat, subject to the provisions of Chapter 22 of the West Virginia Code of 1931, as amended, and all rules and regulations promulgated thereunder, and to all conditions and provisions outlined in the pages attached hereto. Notification shall be given by the operator to the Oil and Gas Inspector at least 24 hours prior to the construction of roads, locations, and/or pits for any permitted work. In addition, the well operator shall notify the same inspector 24 hours before any actual well work is commenced and prior to running and cementing casing. Spills or emergency discharges must be promptly reported by the operator to 1-800-642-3074 and to the Oil and Gas inspector.

Please be advised that form WR-35, Well Operators Report of Well Work is to be submitted to this office within 90 days completion of permitted well work, as should form WR-34 Discharge Monitoring Report within 30 days of discharge of pits, if applicable. Failure to abide by all statutory and regulatory provisions governing all duties and operations hereunder may result in suspension or revocation of this permit and, in addition, may result in civil and/or criminal penalties being imposed upon the operators.

In addition to the applicable requirements of this permit, and the statutes and rules governing oil and gas activity in WV, this permit may contain specific conditions which must be followed. Permit conditions are attached to this cover letter.

Per 35CSR-4-5.2.g this permit will expire in two (2) years from the issue date unless permitted well work is commenced. If there are any questions, please feel free to contact me at (304) 926-0499 ext. 1654.



James Martin  
Chief

Operator's Well No: HAGER HEIRS 254  
Farm Name: RANDY & KELLY ROBERTS, STE  
**API Well Number: 47-4303558**  
**Permit Type: Vertical Well**  
Date Issued: 12/28/2015

**Promoting a healthy environment.**

**01/01/2016**

## PERMIT CONDITIONS

West Virginia Code §22-6-11 allows the Office of Oil and Gas to place specific conditions upon this permit. Permit conditions have the same effect as law. Failure to adhere to the specified permit conditions may result in enforcement action.

### CONDITIONS

---

1. If the operator encounters an unanticipated void, or an anticipated void at an unanticipated depth, the operator shall notify the inspector within 24 hours. Modifications to the casing program may be necessary to comply with W. Va. Code §22-6-20, which requires drilling to a minimum depth of thirty feet below the bottom of the void, and installing a minimum of twenty (20) feet of casing. Under no circumstance should the operator drill more than fifty (50) feet below the bottom of the void or install less than twenty (20) feet of casing below the bottom of the void.
2. Pursuant to 35 CSR 4-19.1.a, at the request of the surface owner all water wells or springs within 1000 feet of the proposed well that are actually utilized for human consumption, domestic animals or other general use shall be sampled and analyzed.
3. Pursuant to 35 CSR 4-19.1.c, if the operator is unable to sample and analyze any water well or spring with one thousand (1,000) feet of the permitted well location, the Office of Oil and Gas requires the operator to sample, at a minimum, one water well or spring located between one thousand (1,000) feet and two thousand (2,000) feet of the permitted well location.
4. All pits must be lined with a minimum of 20 mil thickness synthetic liner.
5. In the event of an accident or explosion causing loss of life or serious personal injury in or about the well or while working on the well, the well operator or its contractor shall give notice, stating the particulars of the accident or explosion, to the oil and gas inspector and the Chief within twenty-four (24) hours.
6. During the surface casing and cementing process, in the event cement does not return to the surface, or any other casing string that is permitted to circulate cement to the surface and does not return to the surface, the oil and gas inspector shall be notified within twenty-four (24) hours
7. Well work activities shall not constitute a hazard to the safety of persons.
8. Operator shall provide the Office of Oil & Gas notification of the date that drilling commenced, drilling ceased, completion of any other permitted well work and completion of the well. Such notice shall be provided by sending an email to DEPOOGNotify@wv.gov within 30 days of commencement of drilling.



WW-2A  
(Rev. 6-14)

1.) Date: November 5, 2015  
2.) Operator's Well Number Hager Heirs 254  
State County Permit  
3.) API Well No.: 47- -

**STATE OF WEST VIRGINIA**  
**DEPARTMENT OF ENVIRONMENTAL PROTECTION, OFFICE OF OIL AND GAS**  
**NOTICE AND APPLICATION FOR A WELL WORK PERMIT**

4) Surface Owner(s) to be served: (a) Name Randy & Kelly Roberts ✓  
Address 4597 Straight Fork Road  
Yawkey, WV 25573  
(b) Name Stephen & Shirlev Egnor ✓  
Address 4540 Straight Fork Road  
Yawkey, WV 25573  
(c) Name \_\_\_\_\_  
Address \_\_\_\_\_  
5) (a) Coal Operator Name NA  
Address \_\_\_\_\_  
(b) Coal Owner(s) with Declaration Name NA  
Address \_\_\_\_\_  
(c) Coal Lessee with Declaration Name NA  
Address \_\_\_\_\_  
6) Inspector Jeremy James  
Address P. O. Box 36  
Clendenin, WV 25045  
Telephone 304-951-2596

**TO THE PERSONS NAMED ABOVE TAKE NOTICE THAT:**

     Included is the lease or leases or other continuing contract or contracts by which I hold the right to extract oil and gas

**OR**

  x   Included is the information required by Chapter 22, Article 6, Section 8(d) of the Code of West Virginia (see page 2)


I certify that as required under Chapter 22-6 of the West Virginia Code I have served copies of this notice and application, a location plat, and accompanying documents pages 1 through      on the above named parties by:

- Personal Service (Affidavit attached)
- x   Certified Mail (Postmarked postal receipt attached)
- Publication (Notice of Publication attached)

I have read and understand Chapter 22-6 and 35 CSR 4, and I agree to the terms and conditions of any permit issued under this application.

I certify under penalty of law that I have personally examined and am familiar with the information submitted on this application form and all attachments, and that based on my inquiry of those individuals immediately responsible for obtaining the information, I believe that the information is true, accurate and complete.

I am aware that there are significant penalties for submitting false information, including the possibility of fine and imprisonment.



Well Operator HG Energy, LLC  
By: Diane White *Diane White*  
Its: Agent  
Address: 5260 Dupont Road  
Parkersburg, WV 26101  
Telephone: 304-420-1119  
Email: dwhite@hgeneravllc.com

Subscribed and sworn before me this 5th day of November

**RECEIVED**  
**Office of Oil and Gas**  
**DEC 15 4 2015**

My Commission Expires 4/26/2020

Notary Public  
**WV Department of Environmental Protection**

Oil and Gas Privacy Notice

The Office of Oil and Gas processes your personal information, such as name, address and phone number, as a part of our regulatory duties. Your personal information may be disclosed to other State agencies or third parties in the normal course of business or as needed to comply with statutory or regulatory requirements, including Freedom of Information Act requests. Our office will appropriately secure your personal information. If you have any questions about our use of your personal information, please contact DEP's Chief Privacy Officer at [depprivacyofficer@wv.gov](mailto:depprivacyofficer@wv.gov)

WW-2A1  
(Rev. 1/11)

Operator's Well Number Hager Heirs 254

**INFORMATION SUPPLIED UNDER WEST VIRGINIA CODE  
Chapter 22, Article 6, Section 8(d)  
IN LIEU OF FILING LEASE(S) AND OTHER CONTINUING CONTRACT(S)**

Under the oath required to make the verification on page 1 of this Notice and Application, I depose and say that I am the person who signed the Notice and Application for the Applicant, and that –

- (1) the tract of land is the same tract described in this Application, partly or wholly depicted in the accompanying plat, and described in the Construction and Reclamation Plan;
- (2) the parties and recordation data (if recorded) for lease(s) or other continuing contract(s) by which the Applicant claims the right to extract, produce or market the oil or gas are as follows:

Grantor, Lessor, etc.	Grantee, Lessee, etc.	Royalty	Book/Page
-----------------------	-----------------------	---------	-----------

- See Attached Sheet -

**Acknowledgement of Possible Permitting/Approval  
In Addition to the Office of Oil and Gas**

The permit applicant for the proposed well work addressed in this application hereby acknowledges the possibility of the need for permits and/or approvals from local, state, or federal entities in addition to the DEP, Office of Oil and Gas, including but not limited to the following:

- WV Division of Water and Waste Management
- WV Division of Natural Resources
- WV Division of Highways
- U.S. Army Corps of Engineers
- U.S. Fish and Wildlife Service
- County Floodplain Coordinator

The applicant further acknowledges that any Office of Oil and Gas permit in no way overrides, replaces, or nullifies the need for other permits/approvals that may be necessary and further affirms that all needed permits/approvals should be acquired from the appropriate authority before the affected activity is initiated.

**RECEIVED**  
**Office of Oil and Gas**  
**DEC 11 2015**  
**WV Department of Environmental Protection**

Well Operator:  
By: Its:

Diane White  
HG Energy, LLC  
Agent

Form WW-2A(1)  
(10/10)

Operator's Well No. Hager Heirs 254

INFORMATION SUPPLIED UNDER WEST VIRGINIA CODE  
Chapter 22, Article 6, Section 8(d)  
IN LIEU OF FILING LEASE(S) AND OTHER CONTINUING CONTRACT(S)

Under the oath required to make the verification on page 1 of this Notice and Application, I depose and say that I am the person who signed the Notice and Application for the Applicant, and that --

- (1) the tract of land is the same tract described in this Application, partly or wholly depicted in the accompanying plat, and described in the Construction and Reclamation Plan;
- (2) the parties and recordation data (if recorded) for lease(s) or other continuing contract(s) by which the Applicant claims the right to extract, produce or market the oil or gas are as follows:

Grantor, Lessor, etc.	Grantee, Lessee, etc.	Royalty	Book/Page
Hager Heirs	South Penn Oil Company	1/8	42/77

Merger and Conveyance dated July 3, 1963, from South Penn Oil Company to Penzoil Company, Kanawha County, Book 153, Page 35,

Assignment, Conveyance and Bill of Sale dated December 28, 1998, from Penzoil Company to Pennz Energy Exploration and Production, Wetzel County, Book 12, Page 177.

Certificate of Merger filed with the WV Secretary of State, December 31, 1999, whereby Pennz Energy Exploration and Production, successor in interest to; to Penzoil Company, merged with Devon Energy Production Company, LP, Wetzel County, Book 12, Page 278.

Deed, Assignment and Bill of Sale dated June 1, 2000, from Devon Energy Production Company, LP to East Resources, Inc., recorded in Wetzel County, Book 370, Page 580.

Assignment, Conveyance and Bill of Sale, dated January 1, 2011, from East Resources, Inc., to HG Energy, LLC, Wetzel County, Book 118A, Page 253.

Upon information and belief, Operator's lease and/or other real property rights permit it to conduct drilling operations for the subject well in the location shown on the plat, including the use of access roads, pipelines and utilities.

**Acknowledgement of Possible Permitting/Approval  
In Addition to the Office of Oil and Gas**

The permit applicant for the proposed well work addressed in this application hereby acknowledges the possibility of the need for permits and/or approvals from local, state or federal entities in addition to the DEP, Office of Oil and Gas, including but not limited to the following:

WV Division of Water and Waste Management  
WV Division of Natural Resources  
WV Division of Highways  
U.S. Army Corps of Engineers  
US Fish and Wildlife Service  
County Floodplain Coordinator

RECEIVED  
Office of Oil and Gas  
DEC 04 2015  
WV Department of  
Environmental Protection

Well Operator: HG Energy, LLC

By: Diane C. White *Diane White*  
Its: Accountant

01/01/2016

WW-2B1  
(5-12)

Well No. Hager Heirs 254

West Virginia Department of Environmental Protection  
Office of Oil and Gas

NOTICE TO SURFACE OWNERS

The well operator named below is preparing to file for a permit from the state to drill a new well. Before a well work permit can be filed with the Chief of the Office of Oil and Gas, the well operator is required to have given notice of the right to request water well or spring analytical testing. This notice shall be given to the owners or occupants of land which have a water well or spring being utilized for human consumption, domestic animals, or other general use and which is located within 1000 feet of the proposed well site.

With this form, the operator is giving you notice of your right to request analytical testing. The operator is required to sample and analyze the water wells or springs of all owners or occupants who request it. Therefore, if you wish to have your water well or spring tested, contact the operator named below.

All sampling shall be completed prior to drilling. Within thirty (30) days of the receipt of such sample analyses the operator shall submit the results to the Chief of the Office of Oil and Gas and to the owners or occupants who may have requested them.

Be advised, you have the right to sample and analyze any water supply at your own expense.

Listed below is the laboratory chosen by operator to perform analysis, and contractor chosen to collect sample.

Certified Laboratory Name	<u>Sturm Environmental Lab</u>
Sampling Contractor	<u>Sturm Environmental Lab</u>

Well Operator	<u>HG Energy, LLC</u>
Address	<u>5260 Dupont Road</u>
	<u>Parkersburg, WV 26101</u>
Telephone	<u>304-420-1119</u>

FOR OPERATOR'S USE ONLY: Below, or on an attached page, list those persons which were given this notice. Place an asterisk beside the one(s) that contacted you and requested sampling and analyses. If there were no requests made, indicate by underling which one(s) you have selected to sample and analyze. If there are no water wells or springs within 1000 feet of the proposed site, the Chief may require the operator to test wells up to 2000 feet from the proposed site.

- See Attached Form -

RECEIVED  
Office of Oil and Gas  
DEC 04 2015  
WV Department of  
Environmental Protection

01/01/2016

WW-2B1  
Page 2 - Continued

Well No. Hager Heirs 254

West Virginia Department of Environmental Protection  
Office of Oil and Gas

**NOTICE TO SURFACE OWNERS**

The well operator named below is preparing to file for a permit from the state to drill a new well. Before a well work permit can be filed with the Chief of the Office of Oil and Gas, the well operator is required to have given notice of the right to request water well or spring analytical testing. This notice shall be given to the owners or occupants of land which have a water well or spring being utilized for human consumption, domestic animals, or other general use and which is located within 1000 feet of the proposed well site.

FOR OPERATOR'S USE ONLY: Below, or on an attached page, list those persons which were given this notice. Place an asterisk beside the one(s) that contacted you and requested sampling and analyses. If there were no requests made, indicate by underlining which one you have selected to sample and analyze. If there are no water wells or springs within 1000 feet of the proposed site please indicate such.

**Surface Owners Identified With Water Sources to be Sampled and Tested:**

\* Christopher & Bethany Dotson  
4701 Midway Road  
Yawkey, WV 25573

\* Jerry Stephens et al  
1215 Lyndale Drive  
Charleston, WV 25314

RECEIVED  
Office of Oil and Gas  
DEC 04 2015  
WV Department of  
Environmental Protection

01/01/2016



WW-9  
(5/13)

Page \_\_\_\_\_ of \_\_\_\_\_  
API Number 47 - \_\_\_\_\_ - \_\_\_\_\_  
Operator's Well No. Hager Heirs 254

STATE OF WEST VIRGINIA  
DEPARTMENT OF ENVIRONMENTAL PROTECTION  
OFFICE OF OIL AND GAS

FLUIDS/ CUTTINGS DISPOSAL & RECLAMATION PLAN

Operator Name HG Energy, LLC OP Code 494497948

Watershed (HUC 10) Straight Fork Quadrangle Griffithsville 7.5'

Elevation 1067' County \_\_\_\_\_ District Duval

Do you anticipate using more than 5,000 bbls of water to complete the proposed well work? Yes \_\_\_\_\_ No x

Will a pit be used for drill cuttings? Yes x No \_\_\_\_\_

If so, please describe anticipated pit waste: Fluids encountered while drilling subject shallow well

Will a synthetic liner be used in the pit? Yes x No \_\_\_\_\_ If so, what ml.? 30 mil

Proposed Disposal Method For Treated Pit Wastes:

- Land Application
- Underground Injection ( UIC Permit Number \_\_\_\_\_ )
- Reuse (at API Number \_\_\_\_\_ )
- Off Site Disposal (Supply form WW-9 for disposal location)
- Other (Explain Fluids to be transported to offsite disposal - Vikings Permit # 2D03902210)

Will closed loop system be used? No

Drilling medium anticipated for this well? Air, freshwater, oil based, etc. Air, Fresh Water

-If oil based, what type? Synthetic, petroleum, etc. \_\_\_\_\_

Additives to be used in drilling medium? Water, Soap, KCl

Drill cuttings disposal method? Leave in pit, landfill, removed offsite, etc. Leave in Pit

-If left in pit and plan to solidify what medium will be used? (cement, lime, sawdust) Native soil, cement, lime

-Landfill or offsite name/permit number? \_\_\_\_\_

I certify that I understand and agree to the terms and conditions of the GENERAL WATER POLLUTION PERMIT issued on August 1, 2005, by the Office of Oil and Gas of the West Virginia Department of Environmental Protection. I understand that the provisions of the permit are enforceable by law. Violations of any term or condition of the general permit and/or other applicable law or regulation can lead to enforcement action.


I certify under penalty of law that I have personally examined and am familiar with the information submitted on this application form and all attachments thereto and that, based on my inquiry of those individuals immediately responsible for obtaining the information, I believe that the information is true, accurate, and complete. I am aware that there are significant penalties for submitting false information, including the possibility of fine or imprisonment.

Company Official Signature Diane White

Company Official (Typed Name) Diane White

Company Official Title Agent

Subscribed and sworn before me this 5th day of November



Notary Public

My commission expires 4/26/2020

Form WW-9

Operator's Well No. Hager Heirs 254

Proposed Revegetation Treatment: Acres Disturbed 1.1 acres Prevegetation pH \_\_\_\_\_

Lime 3 Tons/acre or to correct to pH 6.5

Fertilizer (10-20-20 or equivalent) 500 lbs/acre (500 lbs minimum)

Mulch Straw 2 Tons/acre

Seed Mixtures

Area I		Area II	
Seed Type	lbs/acre	Seed Type	lbs/acre
Tall Fescue	40	Tall Fescue	40
Ladino Clover	5	Ladino Clover	5

**\*\* Sediment Control Should Be In Place At All Times \*\***

Attach:  
Drawing(s) of road, location, pit and proposed area for land application.

Photocopied section of involved 7.5' topographic sheet.

Plan Approved by: [Signature]  
Comments: \_\_\_\_\_

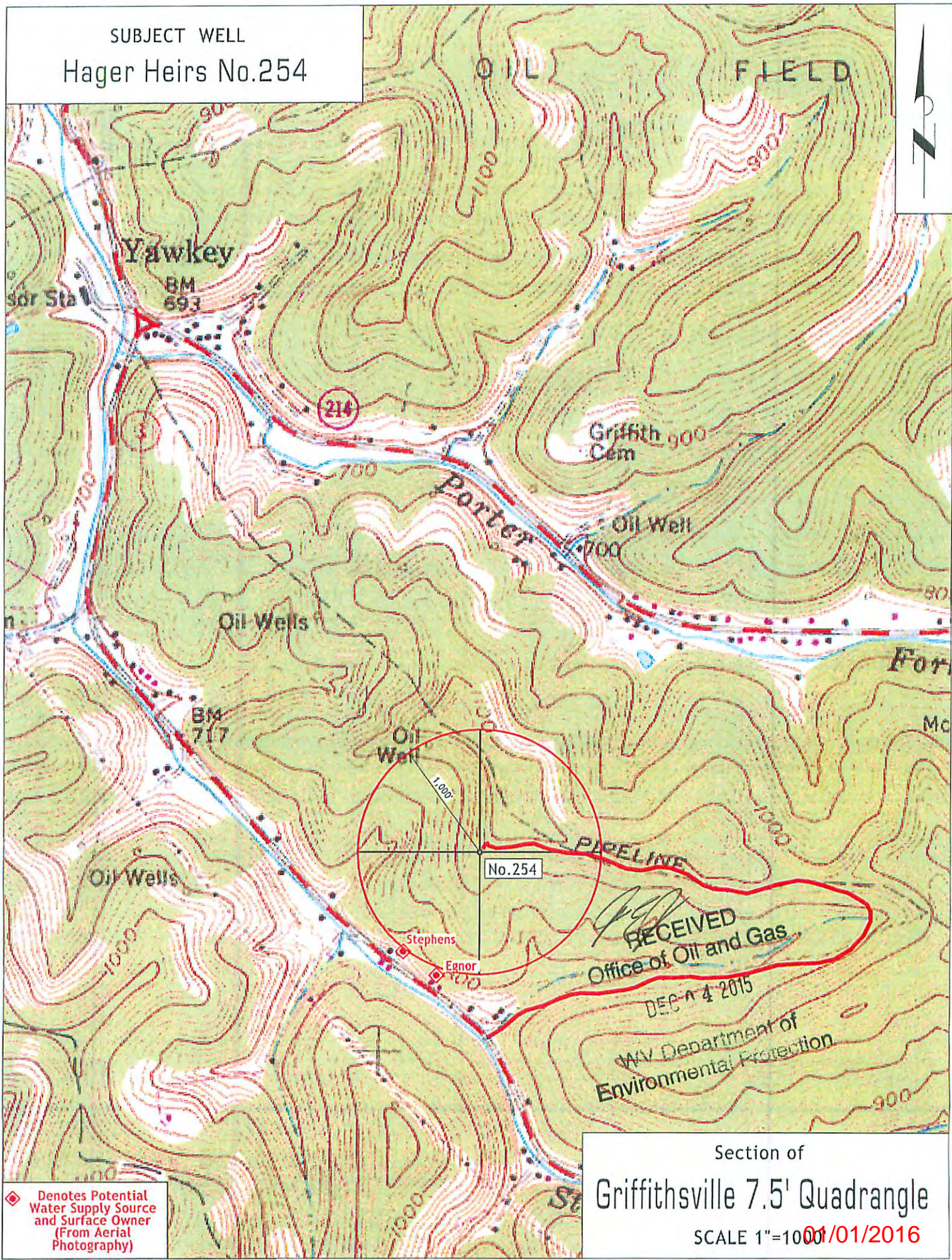
**RECEIVED**  
**Office of Oil and Gas**  
**DEC 04 2015**  
**WV Department of Environmental Protection**

Title: inspector OOG

Date: 11-20-15

Field Reviewed?  Yes  No

SUBJECT WELL  
Hager Heirs No.254



◆ Denotes Potential Water Supply Source and Surface Owner (From Aerial Photography)

RECEIVED  
Office of Oil and Gas  
DEC 14 2015  
WV Department of Environmental Protection

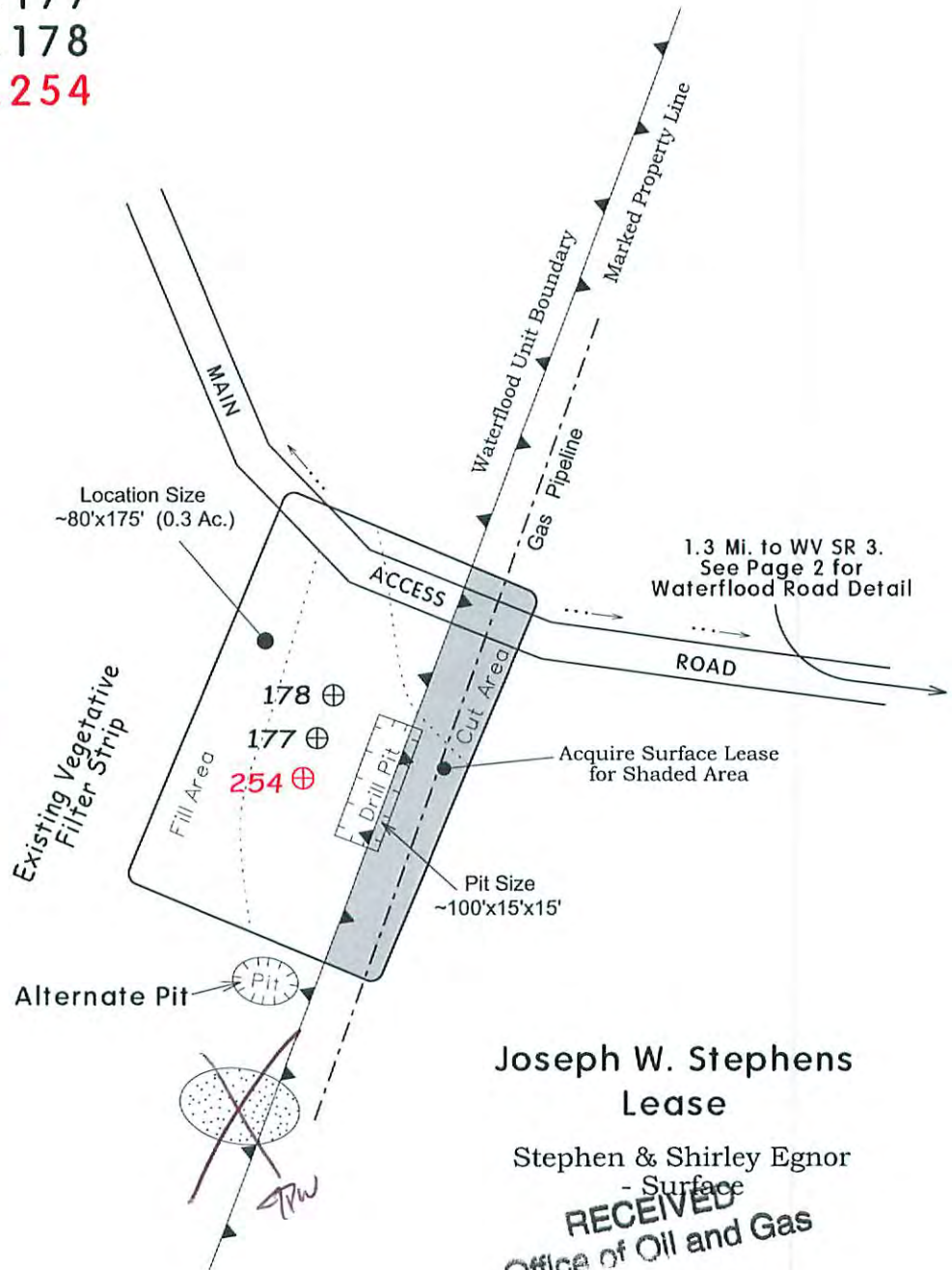
Section of  
Griffithsville 7.5' Quadrangle  
SCALE 1"=1000' 01/01/2016

# Reclamation Plan For:

Hager Heirs No. 177  
 Hager Heirs No. 178  
**Hager Heirs No. 254**



**Hager Heirs Lease**  
 Randy & Kelly Roberts  
 - Surface



**Joseph W. Stephens Lease**

Stephen & Shirley Egnor  
 - Surface

**RECEIVED**  
 Office of Oil and Gas

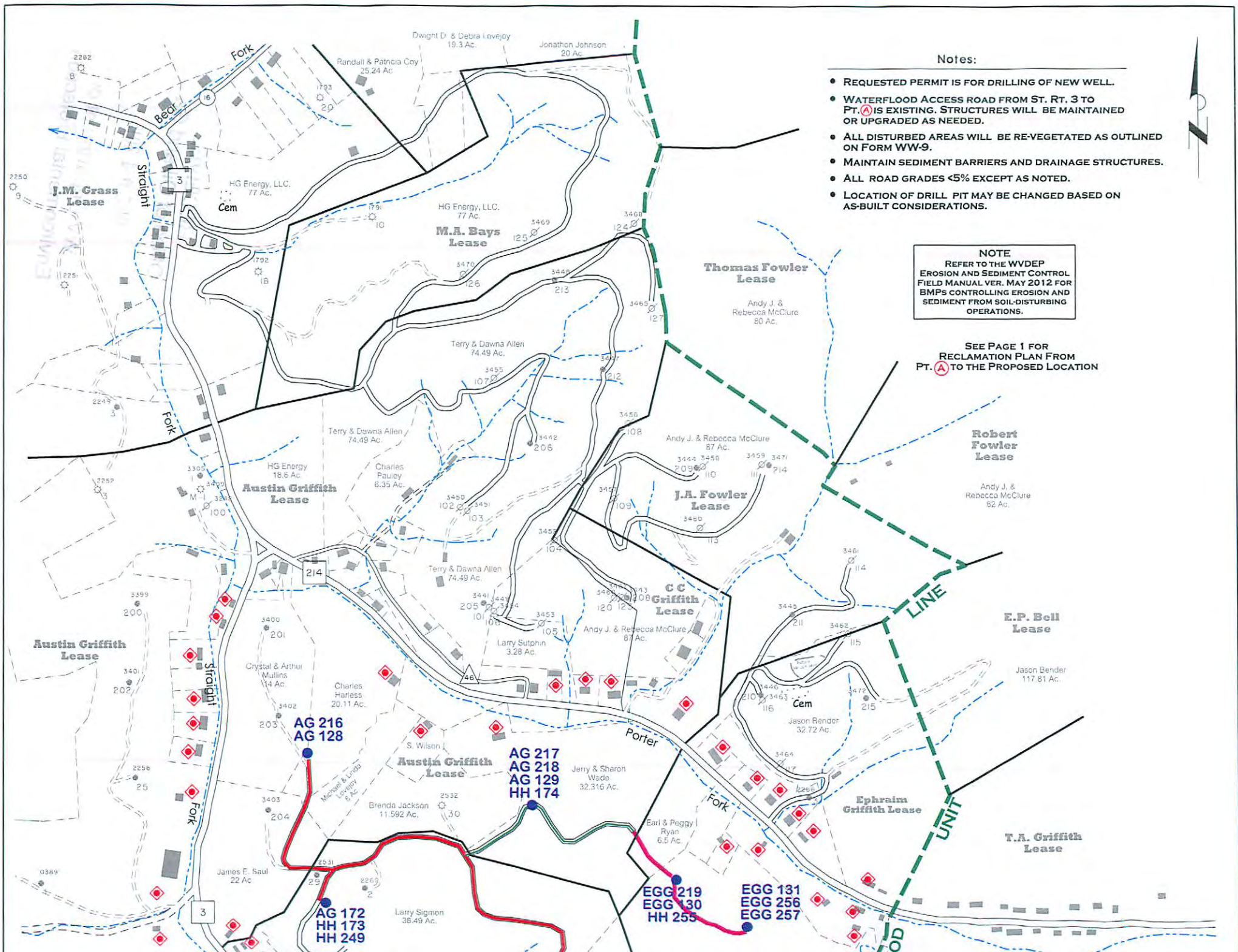
DEC 04 2015

WV Department of  
 Environmental Protection

**Notes:**

- REQUESTED PERMIT IS FOR DRILLING OF NEW WELL.
- ACCESS ROADS ARE EXISTING AND WILL BE MAINTAINED TO WVDEP STANDARDS.
- STOCKPILE TOPSOIL FOR RE-DRESSING LOCATION DURING RECLAMATION
- ALL DISTURBED AREAS WILL BE RE-VEGETATED AS OUTLINED ON FORM WW-9.
- MAINTAIN SEDIMENT BARRIERS AND DRAINAGE STRUCTURES.
- ALL ROAD GRADES <5% EXCEPT AS NOTED.
- LOCATION OF DRILL PIT MAY BE CHANGED BASED ON AS-BUILT CONSIDERATIONS.
- DRAWING NOT TO SCALE.

**NOTE**  
 REFER TO THE WVDEP  
 EROSION AND SEDIMENT CONTROL  
 FIELD MANUAL VER. MAY 2012 FOR  
 BMPS CONTROLLING EROSION AND  
 SEDIMENT FROM SOIL-DISTURBING  
 OPERATIONS.



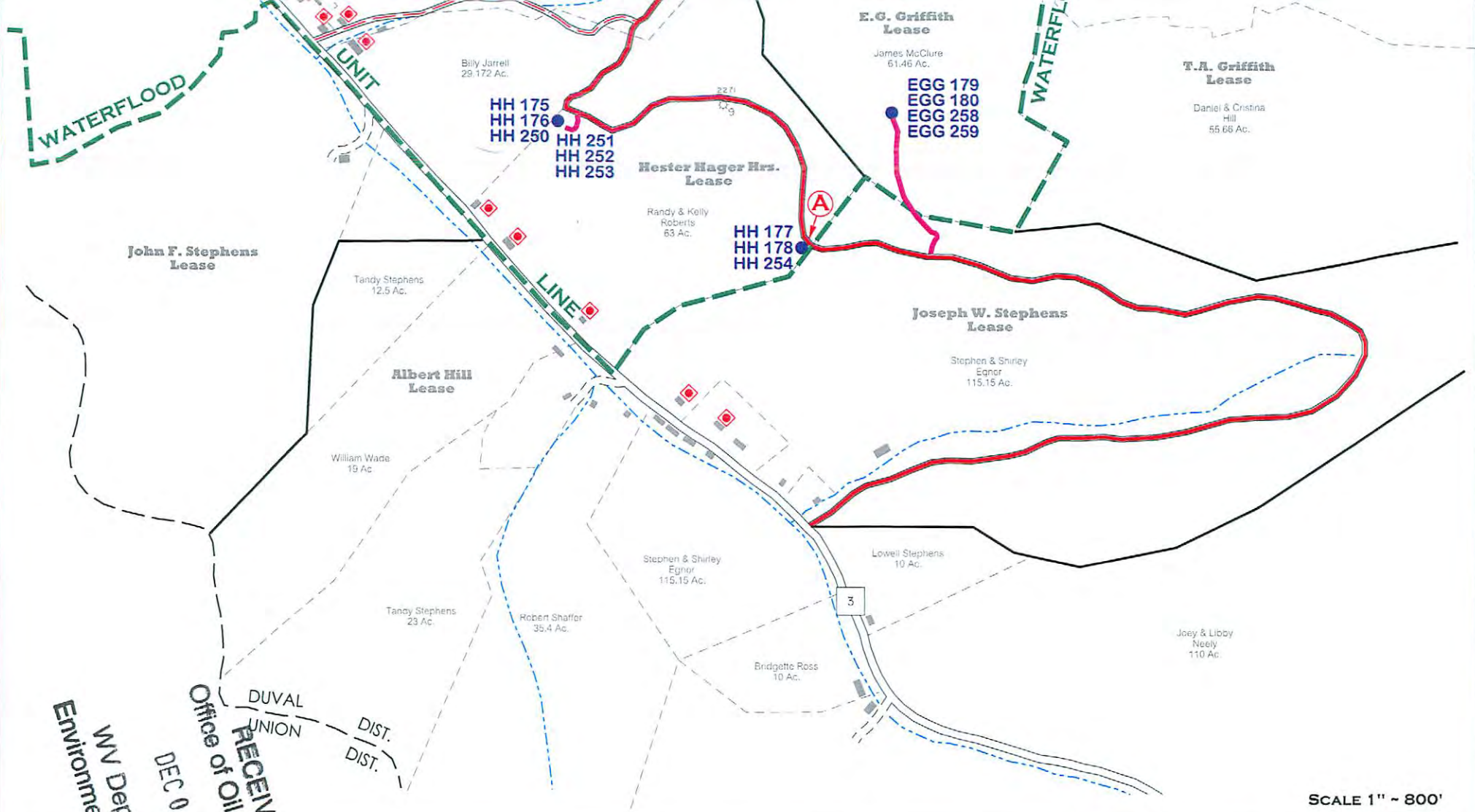
**Notes:**

- REQUESTED PERMIT IS FOR DRILLING OF NEW WELL.
- WATERFLOOD ACCESS ROAD FROM ST. RT. 3 TO PT. (A) IS EXISTING. STRUCTURES WILL BE MAINTAINED OR UPGRADED AS NEEDED.
- ALL DISTURBED AREAS WILL BE RE-VEGETATED AS OUTLINED ON FORM WW-9.
- MAINTAIN SEDIMENT BARRIERS AND DRAINAGE STRUCTURES.
- ALL ROAD GRADES <5% EXCEPT AS NOTED.
- LOCATION OF DRILL PIT MAY BE CHANGED BASED ON AS-BUILT CONSIDERATIONS.

**NOTE**  
 REFER TO THE WVDEP  
 EROSION AND SEDIMENT CONTROL  
 FIELD MANUAL, VER. MAY 2012 FOR  
 BMPs CONTROLLING EROSION AND  
 SEDIMENT FROM SOIL-DISTURBING  
 OPERATIONS.

SEE PAGE 1 FOR  
 RECLAMATION PLAN FROM  
 PT. (A) TO THE PROPOSED LOCATION





SCALE 1" = 800'

RECEIVED  
 Office of Oil and Gas  
 WV Department of Environmental Protection  
 DEC 04 2015



**GRIFTHSVILLE WATERFLOOD**








Lincoln County, W.Va.

**RECLAMATION PLAN  
 SHOWING ROAD SYSTEMS  
 TO BE USED FOR 2015-16  
 DRILLING PROGRAM  
 (SOUTH)**

**NOTES**

1. REFER TO THE WVDEP EROSION AND SEDIMENTATION CONTROL MANUAL (VER. MAY 20, 2013) FOR BMP'S CONTROLLING EROSION AND SEDIMENTATION FROM ALL SOIL-DISTURBING OPERATIONS.
2. SEE PAGE ONE OF RECLAMATION PLAN FOR DETAILS OF NEW ROAD CONSTRUCTION AND ROAD UPGRADES FROM POINT (A) TO DRILL SITE LOCATION.
3. EXISTING WATERFLOOD ACCESS ROADS WILL BE MAINTAINED IN PRESENT CONDITION. THESE ROADS WERE CONSTRUCTED UNDER CONDITIONS SET FORTH IN VARIOUS DRILLING PERMITS ISSUED BY WVDEP-OOG PRIOR TO 2015 (AS SHOWN). SEE PERMITS ON FILE FOR MORE DETAIL.

**LEGEND**

-  EXISTING WATERFLOOD ROADS TO BE USED.
-  OTHER EXISTING MAIN WATERFLOOD ROADS (POSSIBLE ACCESS).
-  EXISTING LEASE OR FARM ROADS TO BE UPGRADED.
-  NEW ROADS TO BE CONSTRUCTED.
-  AG 172
-  LOCATION FOR PROPOSED WELLS
-  POTENTIAL WATER SUPPLY SOURCE TO BE SAMPLED (LOC. APPROX.)

4303558

Longitude = 81°57' 19.71"

11,150'

LATITUDE 38° 15' 00"

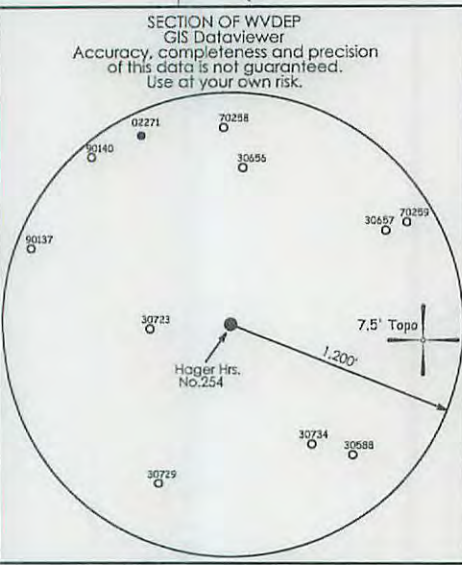
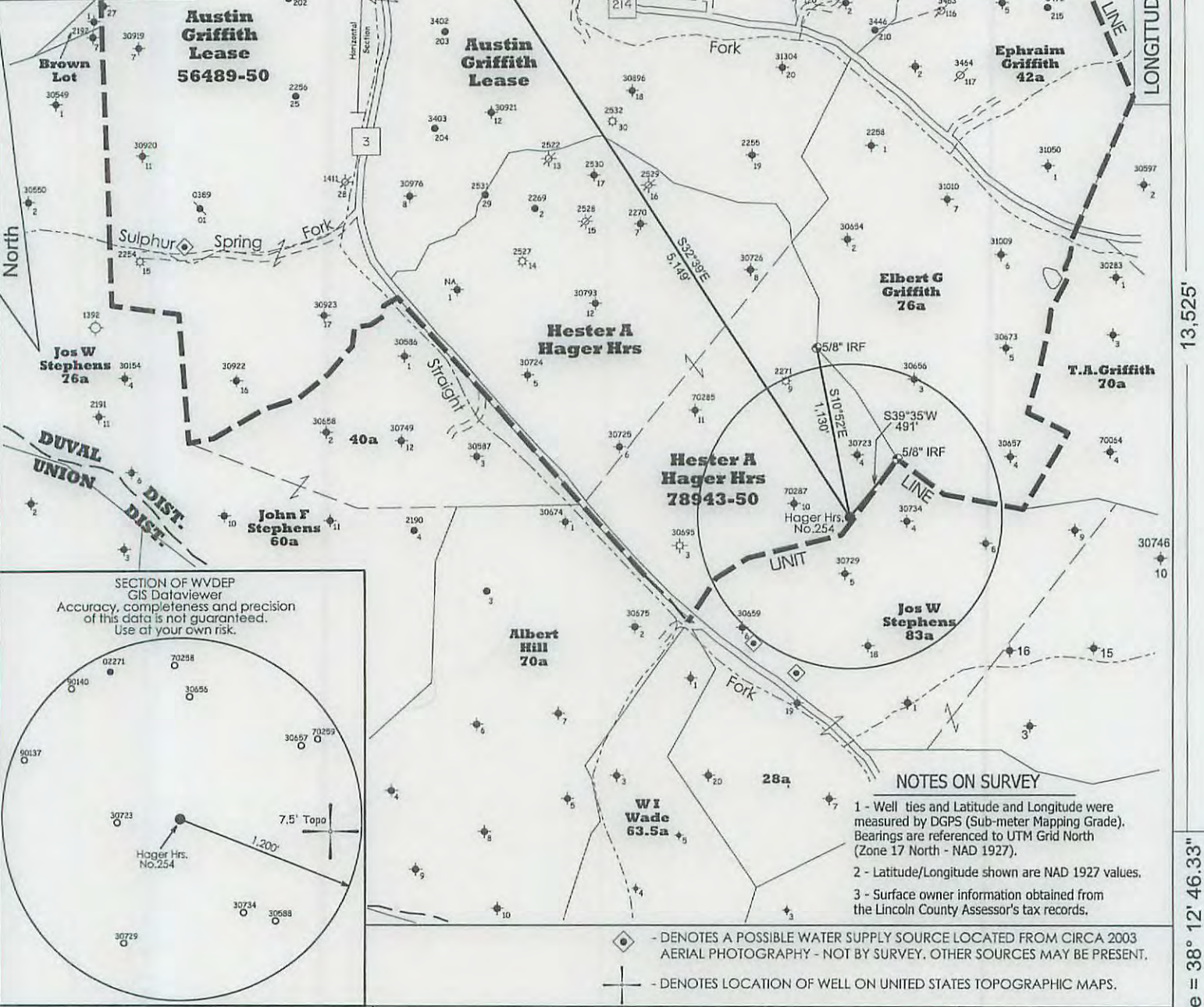
LONGITUDE 81° 55' 00"

13,525'

Latitude = 38° 12' 46.33"

Well Coordinates  
UTM (NAD83) - Meters  
Surface  
N - 4,229,876  
E - 416,367

Location References  
(Magnetic Bearing - Slope Dist.)  
S76°E 96' 10" Hickory  
N29°E 135' 2" Maple



- NOTES ON SURVEY**
- 1 - Well ties and Latitude and Longitude were measured by DGPS (Sub-meter Mapping Grade). Bearings are referenced to UTM Grid North (Zone 17 North - NAD 1927).
  - 2 - Latitude/Longitude shown are NAD 1927 values.
  - 3 - Surface owner information obtained from the Lincoln County Assessor's tax records.

- DENOTES A POSSIBLE WATER SUPPLY SOURCE LOCATED FROM CIRCA 2003 AERIAL PHOTOGRAPHY - NOT BY SURVEY. OTHER SOURCES MAY BE PRESENT.
- DENOTES LOCATION OF WELL ON UNITED STATES TOPOGRAPHIC MAPS.


FILE NO. 1716

SCALE 1" = 1000'

MINIMUM DEGREE OF ACCURACY Sub-Meter

PROVEN SOURCE OF ELEVATION DGPS Survey  
(Sub-Meter Mapping Grade)

I, THE UNDERSIGNED, HEREBY CERTIFY THAT THIS PLAT IS CORRECT TO THE BEST OF MY KNOWLEDGE AND BELIEF AND SHOWS ALL THE INFORMATION REQUIRED BY LAW AND THE REGULATIONS ISSUED AND PRESCRIBED BY THE DEPARTMENT OF ENVIRONMENTAL PROTECTION.

(SIGNED) 

TIMOTHY P. ROUSH PS 793



WEST VIRGINIA  
Division of Environmental Protection  
Office of Oil and Gas  
601 57th Street  
Charleston, West Virginia 25301

WELL TYPE: OIL  GAS  LIQUID INJECTION  WASTE DISPOSAL   
(IF "GAS") PRODUCTION  STORAGE  DEEP  SHALLOW

LOCATION: ELEVATION 1,067' WATERSHED Straight Fork  
DISTRICT Duval COUNTY Lincoln  
QUADRANGLE Griffithsville 7.5'

SURFACE OWNER Randy & Kelly Roberts and Stephen Egnor ACREAGE 63 Ac.; 148.46 Ac.  
OIL & GAS ROYALTY OWNER HG Energy, LLC., et al LEASE ACREAGE 103 Ac.


PROPOSED WORK: DRILL  CONVERT  DRILL DEEPER  REDRILL  FRACTURE OR STIMULATE  PLUG OFF OLD FORMATION  PERFORATE NEW FORMATION  OTHER PHYSICAL CHANGE IN WELL (SPECIFY) \_\_\_\_\_

PLUG AND ABANDON  CLEAN OUT AND REPLUG

TARGET FORMATION Berea ESTIMATED DEPTH 2,712'


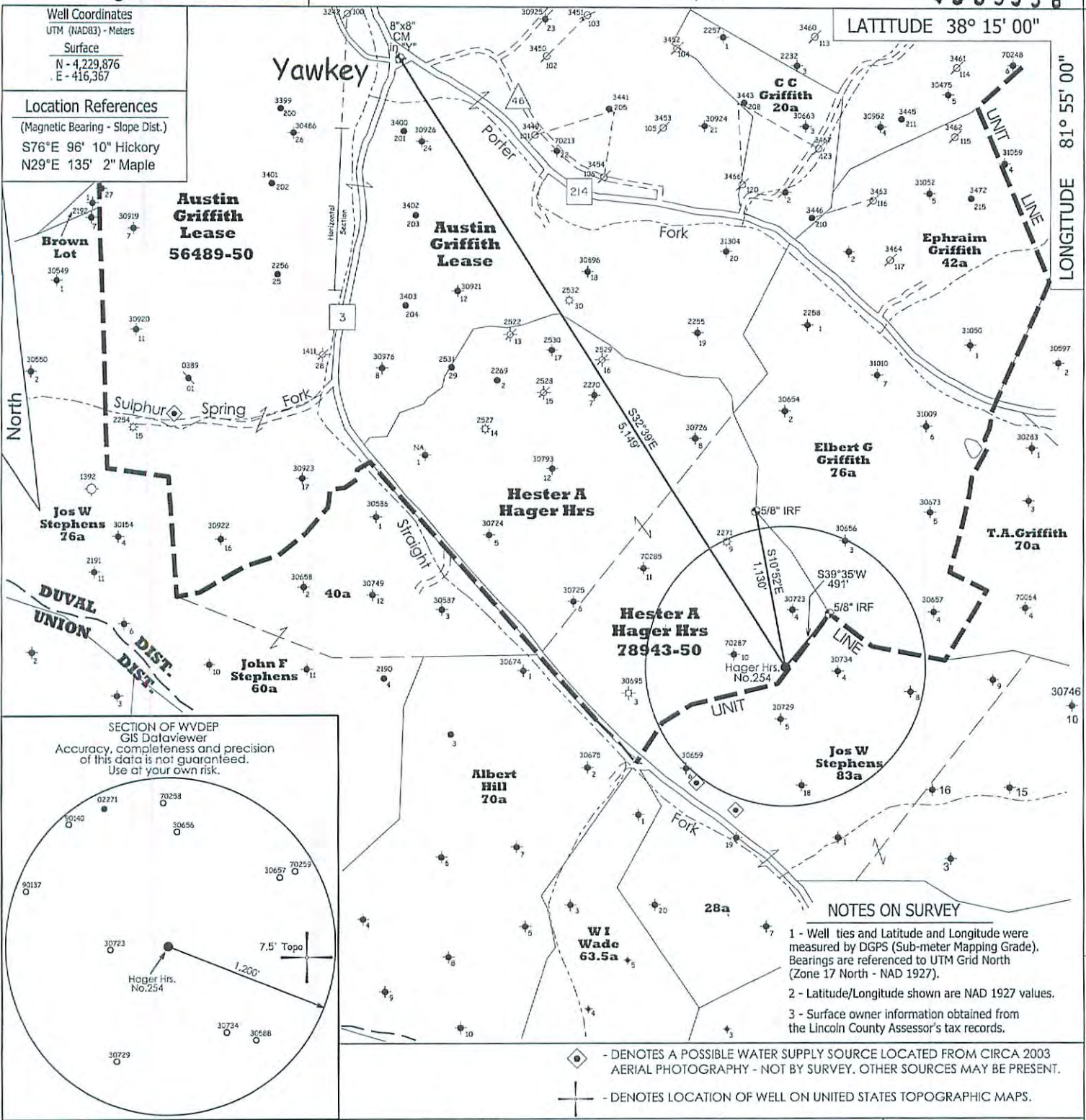
WELL OPERATOR HG Energy LLC. DESIGNATED AGENT Diane White  
ADDRESS 5260 DuPont Road Parkersburg, WV 26101 ADDRESS 5260 DuPont Road Parkersburg, WV 26101

DATE September 9, 2015  
FARM Hager Heirs No.254  
API WELL NO. 47 - 043 - 03558

WEST VIRGINIA  


LEASE NO. 78943-50

01/01/2016



**NOTES ON SURVEY**

- 1 - Well ties and Latitude and Longitude were measured by DGPS (Sub-meter Mapping Grade). Bearings are referenced to UTM Grid North (Zone 17 North - NAD 1927).
- 2 - Latitude/Longitude shown are NAD 1927 values.
- 3 - Surface owner information obtained from the Lincoln County Assessor's tax records.

- DENOTES A POSSIBLE WATER SUPPLY SOURCE LOCATED FROM CIRCA 2003 AERIAL PHOTOGRAPHY - NOT BY SURVEY. OTHER SOURCES MAY BE PRESENT.  
 - DENOTES LOCATION OF WELL ON UNITED STATES TOPOGRAPHIC MAPS.

FILE NO. 1716  
 SCALE 1" = 1000'  
 MINIMUM DEGREE OF ACCURACY Sub-Meter  
 PROVEN SOURCE OF ELEVATION DGPS Survey  
 (Sub-Meter Mapping Grade)

I, THE UNDERSIGNED, HEREBY CERTIFY THAT THIS PLAT IS CORRECT TO THE BEST OF MY KNOWLEDGE AND BELIEF AND SHOWS ALL THE INFORMATION REQUIRED BY LAW AND THE REGULATIONS ISSUED AND PRESCRIBED BY THE DEPARTMENT OF ENVIRONMENTAL PROTECTION.

(SIGNED) TIMOTHY P. ROUSH PS 793



WEST VIRGINIA  
 Division of Environmental Protection  
 Office of Oil and Gas  
 601 57th Street  
 Charleston, West Virginia 25301



DATE September 9, 2015  
 FARM Hager Heirs No.254  
 API WELL NO. 47 - 043 - 03558

WELL TYPE: OIL  GAS  LIQUID INJECTION  WASTE DISPOSAL   
 (IF "GAS") PRODUCTION  STORAGE  DEEP  SHALLOW   
 LOCATION: ELEVATION 1,067' WATERSHED Straight Fork  
 DISTRICT Duval COUNTY Lincoln  
 QUADRANGLE Griffithsville 7.5'  
 SURFACE OWNER Randy & Kelly Roberts and Stephen Egnor ACREAGE 63 Ac.; 148.46 Ac.  
 OIL & GAS ROYALTY OWNER HG Energy, LLC., et al LEASE ACREAGE 103 Ac.  
 LEASE NO. 78943-50  
 PROPOSED WORK: DRILL  CONVERT  DRILL DEEPER  REDRILL  FRACTURE OR STIMULATE  PLUG OFF OLD FORMATION  PERFORATE NEW FORMATION  OTHER PHYSICAL CHANGE IN WELL (SPECIFY) \_\_\_\_\_  
 PLUG AND ABANDON  CLEAN OUT AND REPLUG   
 TARGET FORMATION Berea ESTIMATED DEPTH 2,712'  
 WELL OPERATOR HG Energy LLC. DESIGNATED AGENT Diane White  
 ADDRESS 5260 DuPont Road ADDRESS 5260 DuPont Road  
Parkersburg, WV 26101 Parkersburg, WV 26101

RECEIVED  
 Office of Oil and Gas  
 01/01/2016  
 DEC 04 2015  
 WV Department of Environmental Protection



Longitude = 81°57' 19.71"

11,150'

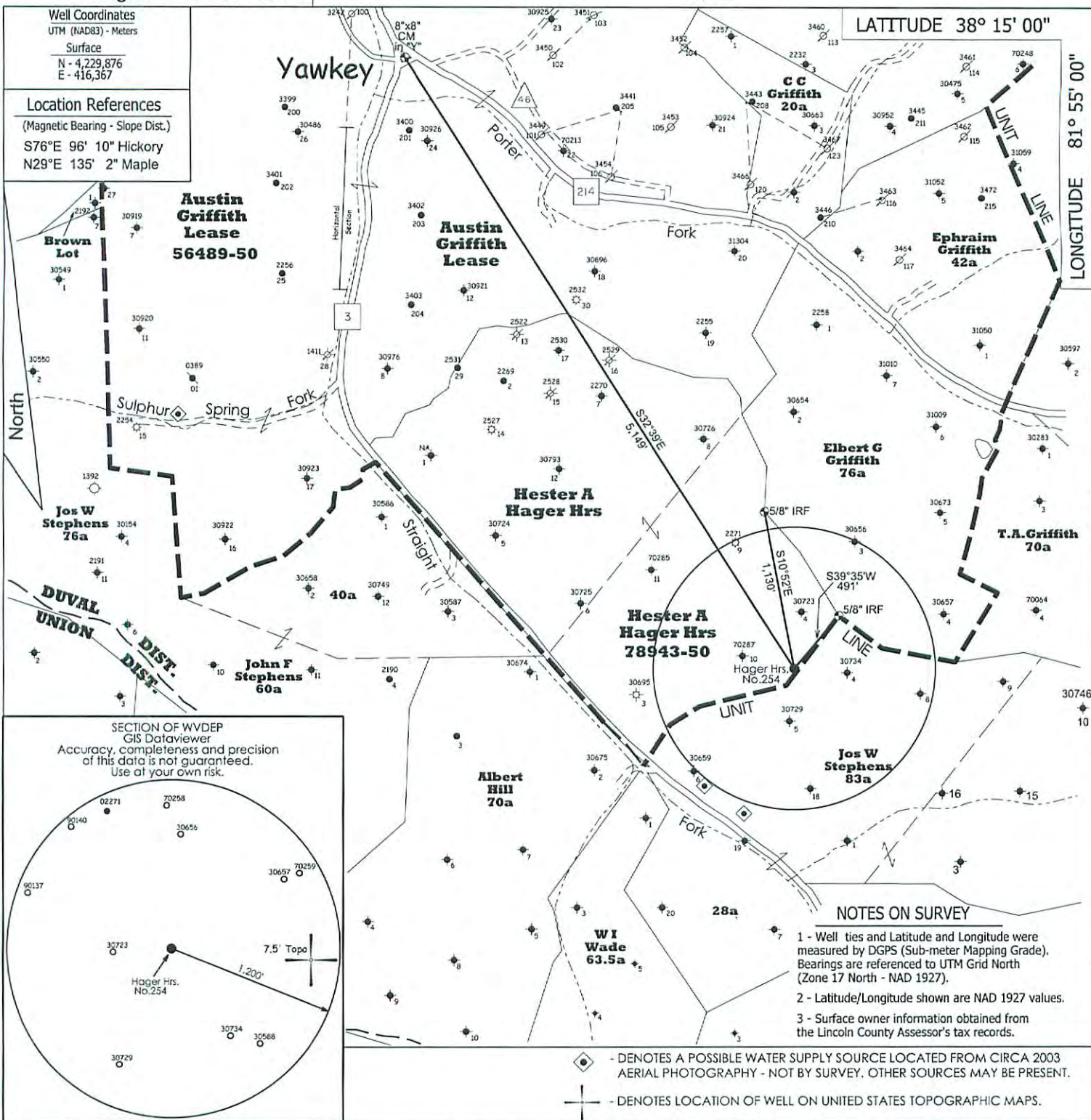
4303558

Well Coordinates  
UTM (NAD83) - Meters  
Surface  
N - 4,229,876  
E - 416,367

Location References  
(Magnetic Bearing - Slope Dist.)  
S76°E 96' 10" Hickory  
N29°E 135' 2" Maple

LATITUDE 38° 15' 00"

LONGITUDE 81° 55' 00"



SECTION OF WVDEP GIS Dativiewer  
Accuracy, completeness and precision of this data is not guaranteed. Use at your own risk.

NOTES ON SURVEY

- 1 - Well ties and Latitude and Longitude were measured by DGPS (Sub-meter Mapping Grade). Bearings are referenced to UTM Grid North (Zone 17 North - NAD 1927).
- 2 - Latitude/Longitude shown are NAD 1927 values.
- 3 - Surface owner information obtained from the Lincoln County Assessor's tax records.


◆ - DENOTES A POSSIBLE WATER SUPPLY SOURCE LOCATED FROM CIRCA 2003 AERIAL PHOTOGRAPHY - NOT BY SURVEY. OTHER SOURCES MAY BE PRESENT.

⊕ - DENOTES LOCATION OF WELL ON UNITED STATES TOPOGRAPHIC MAPS.

FILE NO. 1716  
 SCALE 1" = 1000'  
 MINIMUM DEGREE OF ACCURACY Sub-Meter  
 PROVEN SOURCE OF ELEVATION DGPS Survey  
 (Sub-Meter Mapping Grade)

I, THE UNDERSIGNED, HEREBY CERTIFY THAT THIS PLAT IS CORRECT TO THE BEST OF MY KNOWLEDGE AND BELIEF AND SHOWS ALL THE INFORMATION REQUIRED BY LAW AND THE REGULATIONS ISSUED AND PRESCRIBED BY THE DEPARTMENT OF ENVIRONMENTAL PROTECTION.

(SIGNED) [Signature]  
TIMOTHY P. ROUSH PS 793



WEST VIRGINIA  
Division of Environmental Protection  
Office of Oil and Gas  
601 57th Street  
Charleston, West Virginia 25301



DATE September 9, 2015  
 FARM Hager Heirs No.254  
 API WELL NO. 47 - 043 - 03558

WELL TYPE: OIL  GAS  LIQUID INJECTION  WASTE DISPOSAL   
 (IF "GAS") PRODUCTION  STORAGE  DEEP  SHALLOW   
 LOCATION: ELEVATION 1,067' WATERSHED Straight Fork  
 DISTRICT Duval COUNTY Lincoln  
 QUADRANGLE Griffithsville 7.5'

SURFACE OWNER Randy & Kelly Roberts and Stephen Egnor ACREAGE 63 Ac.; 148.46 Ac.  
 OIL & GAS ROYALTY OWNER HG Energy, LLC., et al LEASE ACREAGE 103 Ac.  
 LEASE NO. 78943-50

PROPOSED WORK: DRILL  CONVERT  DRILL DEEPER  REDRILL  FRACTURE OR STIMULATE  PLUG OFF OLD FORMATION  PERFORATE NEW FORMATION  OTHER PHYSICAL CHANGE IN WELL (SPECIFY) \_\_\_\_\_

PLUG AND ABANDON  CLEAN OUT AND REPLUG   
 TARGET FORMATION Berea ESTIMATED DEPTH 2,712'

WELL OPERATOR HG Energy LLC. DESIGNATED AGENT Diane White  
 ADDRESS 5260 DuPont Road Parkersburg, WV 26101 ADDRESS 5260 DuPont Road Parkersburg, WV 26101

RECEIVED  
Office of Oil and Gas  
DEC 04 2015  
WV Department of Environmental Protection

FORM IV-6

13,525'

Latitude = 38° 12' 46.33"