



west virginia department of environmental protection

Office of Oil and Gas
601 57th Street SE
Charleston, WV 25304
(304) 926-0450
(304) 926-0452 fax

Earl Ray Tomblin, Governor
Randy C. Huffman, Cabinet Secretary
www.dep.wv.gov

June 29, 2015

WELL WORK PERMIT

Vertical Well

This permit, API Well Number: 47-4303491, issued to HG ENERGY, LLC, is evidence of permission granted to perform the specified well work at the location described on the attached pages and located on the attached plat, subject to the provisions of Chapter 22 of the West Virginia Code of 1931, as amended, and all rules and regulations promulgated thereunder, and to all conditions and provisions outlined in the pages attached hereto. Notification shall be given by the operator to the Oil and Gas Inspector at least 24 hours prior to the construction of roads, locations, and/or pits for any permitted work. In addition, the well operator shall notify the same inspector 24 hours before any actual well work is commenced and prior to running and cementing casing. Spills or emergency discharges must be promptly reported by the operator to 1-800-642-3074 and to the Oil and Gas inspector.

Please be advised that form WR-35, Well Operators Report of Well Work is to be submitted to this office within 90 days completion of permitted well work, as should form WR-34 Discharge Monitoring Report within 30 days of discharge of pits, if applicable. Failure to abide by all statutory and regulatory provisions governing all duties and operations hereunder may result in suspension or revocation of this permit and, in addition, may result in civil and/or criminal penalties being imposed upon the operators.

In addition to the applicable requirements of this permit, and the statutes and rules governing oil and gas activity in WV, this permit may contain specific conditions which must be followed. Permit conditions are attached to this cover letter.

Per 35CSR-4-5.2.g this permit will expire in two (2) years from the issue date unless permitted well work is commenced. If there are any questions, please feel free to contact me at (304) 926-0499 ext. 1654.

James Martin

Chief

Operator's Well No: EMMA GRIFFITH 220
Farm Name: PARKER, LINDA & LIONEL
API Well Number: 47-4303491
Permit Type: Vertical Well
Date Issued: 06/29/2015

Promoting a healthy environment.

07/03/2015

PERMIT CONDITIONS

West Virginia Code §22-6-11 allows the Office of Oil and Gas to place specific conditions upon this permit. Permit conditions have the same effect as law. Failure to adhere to the specified permit conditions may result in enforcement action.

CONDITIONS

1. If the operator encounters an unanticipated void, or an anticipated void at an unanticipated depth, the operator shall notify the inspector within 24 hours. Modifications to the casing program may be necessary to comply with W. Va. Code §22-6-20, which requires drilling to a minimum depth of thirty feet below the bottom of the void, and installing a minimum of twenty (20) feet of casing. Under no circumstance should the operator drill more than fifty (50) feet below the bottom of the void or install less than twenty (20) feet of casing below the bottom of the void.
2. Pursuant to 35 CSR 4-19.1.a, at the request of the surface owner all water wells or springs within 1000 feet of the proposed well that are actually utilized for human consumption, domestic animals or other general use shall be sampled and analyzed.
3. Pursuant to 35 CSR 4-19.1.c, if the operator is unable to sample and analyze any water well or spring with one thousand (1,000) feet of the permitted well location, the Office of Oil and Gas requires the operator to sample, at a minimum, one water well or spring located between one thousand (1,000) feet and two thousand (2,000) feet of the permitted well location.
4. All pits must be lined with a minimum of 20 mil thickness synthetic liner.
5. In the event of an accident or explosion causing loss of life or serious personal injury in or about the well or while working on the well, the well operator or its contractor shall give notice, stating the particulars of the accident or explosion, to the oil and gas inspector and the Chief within twenty-four (24) hours.
6. During the surface casing and cementing process, in the event cement does not return to the surface, or any other casing string that is permitted to circulate cement to the surface and does not return to the surface, the oil and gas inspector shall be notified within twenty-four (24) hours.
7. Well work activities shall not constitute a hazard to the safety of persons.
8. Operator shall provide the Office of Oil & Gas notification of the date that drilling commenced on this well. Such notice shall be provided by sending an email to DEPOOGNotify@wv.gov within 30 days of commencement of drilling.

4303491

OK # 3024
\$ 650⁰⁰

WW - 2B
(Rev. 8/10)

STATE OF WEST VIRGINIA
DEPARTMENT OF ENVIRONMENTAL PROTECTION, OFFICE OF OIL AND GAS
WELL WORK PERMIT APPLICATION

1) Well Operator: HG Energy, LLC
Operator ID: 494497948 County: Lincoln District: Duval Quadrangle: Griffithsville 7.5'

2) Operator's Well Number: Emma Griffith 220 3) Elevation: 915'

4) Well Type: (a) Oil or Gas _____
(b) If Gas: Production _____ / Underground Storage _____
Deep _____ / Shallow

5) Proposed Target Formation(s): Berea Proposed Target Depth: 2996' TMD

6) Proposed Total Depth: 2996' TMD Feet Formation at Proposed Total Depth: Berea

7) Approximate fresh water strata depths: 310'

8) Approximate salt water depths: 1160'

9) Approximate coal seam depths: 360'

10) Approximate void depths,(coal, Karst, other): NA

11) Does land contain coal seams tributary to active mine? NA

12) Describe proposed well work and fracturing methods in detail (attach additional sheets if needed)
Drill and stimulate production well in the Big Injun. Stimulation will be small hydraulic fracture.

13) CASING AND TUBING PROGRAM

	SPECIFICATIONS			FOOTAGE INTERVALS		CEMENT	
	TYPE	Size	Grade	Weight per ft	For Drilling	Left in Well	Fill -up (Cu. Ft.)
Conductor							
Fresh Water	7"	LS	17#	460'	460'	CTS	RDT 05/14/15
Coal							
Intermediate							
Production	4 1/2"	J-55	10.5#	2966'	2966'	150 sks	
Tubing							
Liners							

Packers: Kind: _____
Sizes: _____
Depths Set _____

Received
Office of Oil & Gas

MAY 15 2015

07/03/2015

4303491

CHK# 3024
650.00

WW-2A
(Rev. 6-14)

1.) Date: _____
2.) Operator's Well Number Emma Griffith 220
State County Permit
3.) API Well No.: 47- Lincoln

**STATE OF WEST VIRGINIA
DEPARTMENT OF ENVIRONMENTAL PROTECTION, OFFICE OF OIL AND GAS
NOTICE AND APPLICATION FOR A WELL WORK PERMIT**

4) Surface Owner(s) to be served:
(a) Name Joshua Brumfield ✓
Address 31 Vandalia Drive
Yawkey, WV 25573
(b) Name Lionel & Linda Parker ✓
Address 5008 Straight Fork Road
Yawkey, WV 25573
(c) Name _____
Address _____
6) Inspector Ralph Triplett
Address 5539 McClellan Hwy
Branchland, WV 25506
Telephone 304-389-0350
5) (a) Coal Operator
Name NA
Address _____
(b) Coal Owner(s) with Declaration
Name NA
Address _____
(c) Coal Lessee with Declaration
Name NA
Address _____

TO THE PERSONS NAMED ABOVE TAKE NOTICE THAT:

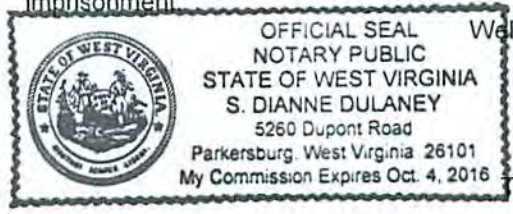
OR
Included is the lease or leases or other continuing contract or contracts by which I hold the right to extract oil and gas
OR
Included is the information required by Chapter 22, Article 6, Section 8(d) of the Code of West Virginia (see page 2)

I certify that as required under Chapter 22-6 of the West Virginia Code I have served copies of this notice and application, a location plat, and accompanying documents pages 1 through ___ on the above named parties by:
____ Personal Service (Affidavit attached)
____ Certified Mail (Postmarked postal receipt attached)
____ Publication (Notice of Publication attached)

I have read and understand Chapter 22-6 and 35 CSR 4, and I agree to the terms and conditions of any permit issued under this application.

I certify under penalty of law that I have personally examined and am familiar with the information submitted on this application form and all attachments, and that based on my inquiry of those individuals immediately responsible for obtaining the information, I believe that the information is true, accurate and complete.

I am aware that there are significant penalties for submitting false information, including the possibility of fine and imprisonment.



Well Operator HG Energy, LLC
By: Diane White *Diane White*
Its: Agent
Address: 5260 Dupont Road
Parkersburg, WV 26101
Telephone: 304-420-1119
Email: dwhite@hgenergyllc.com

Received
Office of Oil & Gas
MAY 15 2015

Subscribed and sworn before me this 7th day of May, 2015

[Signature]
My Commission Expires Oct. 4, 2016

Notary Public

Oil and Gas Privacy Notice

The Office of Oil and Gas processes your personal information, such as name, address and phone number, as a part of our regulatory duties. Your personal information may be disclosed to other State agencies or third parties in the normal course of business or as needed to comply with statutory or regulatory requirements, including Freedom of Information Act requests. Our office will appropriately secure your personal information. If you have any questions about our use of your personal information, please contact DEP's Chief Privacy Officer at depprivacyofficer@wv.gov

07/03/2015

**INFORMATION SUPPLIED UNDER WEST VIRGINIA CODE
Chapter 22, Article 6, Section 8(d)
IN LIEU OF FILING LEASE(S) AND OTHER CONTINUING CONTRACT(S)**

Under the oath required to make the verification on page 1 of this Notice and Application, I depose and say that I am the person who signed the Notice and Application for the Applicant, and that –

- (1) the tract of land is the same tract described in this Application, partly or wholly depicted in the accompanying plat, and described in the Construction and Reclamation Plan;
- (2) the parties and recordation data (if recorded) for lease(s) or other continuing contract(s) by which the Applicant claims the right to extract, produce or market the oil or gas are as follows:

Grantor, Lessor, etc.	Grantee, Lessee, etc.	Royalty	Book/Page
-----------------------	-----------------------	---------	-----------

** See Attached Sheet **

**Acknowledgement of Possible Permitting/Approval
In Addition to the Office of Oil and Gas**

The permit applicant for the proposed well work addressed in this application hereby acknowledges the possibility of the need for permits and/or approvals from local, state, or federal entities in addition to the DEP, Office of Oil and Gas, including but not limited to the following:

- WV Division of Water and Waste Management
- WV Division of Natural Resources
- WV Division of Highways
- U.S. Army Corps of Engineers
- U.S. Fish and Wildlife Service
- County Floodplain Coordinator

**Received
Office of Oil & Gas
MAY 15 2015**

The applicant further acknowledges that any Office of Oil and Gas permit in no way overrides, replaces, or nullifies the need for other permits/approvals that may be necessary and further affirms that all needed permits/approvals should be acquired from the appropriate authority before the affected activity is initiated.

Well Operator: Diane White
 By: Its: HG Energy, LLC
Agent

Form WW-2A(1)
(10/10)

Operator's Well No. Emma Griffith 220

INFORMATION SUPPLIED UNDER WEST VIRGINIA CODE
Chapter 22, Article 6, Section 8(d)
IN LIEU OF FILING LEASE(S) AND OTHER CONTINUING CONTRACT(S)

Under the oath required to make the verification on page 1 of this Notice and Application, I depose and say that I am the person who signed the Notice and Application for the Applicant, and that --

- (1) the tract of land is the same tract described in this Application, partly or wholly depicted in the accompanying plat, and described in the Construction and Reclamation Plan;
- (2) the parties and recordation data (if recorded) for lease(s) or other continuing contract(s) by which the Applicant claims the right to extract, produce or market the oil or gas are as follows:

Grantor, Lessor, etc.	Grantee, Lessee, etc.	Royalty	Book/Page
Emma Griffith et al	Pennzoll Company	1/8	36/317

Merger and Conveyance dated July 3, 1963, from South Penn Oil Company to Penzoil Company, Kanawha County, Book 153, Page 35,

Assignment, Conveyance and Bill of Sale dated December 28, 1998, from Pennzoil Company to Pennz Energy Exploration and Production, Wetzel County, Book 12, Page 177.

Certificate of Merger filed with the WV Secretary of State, December 31, 1999, whereby Pennz Energy Exploration and Production, successor in interest to; to Penzoil Company, merged with Devon Energy Production Company, LP, Wetzel County, Book 12, Page 278.

Deed, Assignment and Bill of Sale dated June 1, 2000, from Devon Energy Production Company, LP to East Resources, Inc., recorded in Wetzel County, Book 370, Page 580.

Assignment, Conveyance and Bill of Sale, dated January 1, 2011, from East Resources, Inc., to HG Energy, LLC, Wetzel County, Book 118A, Page 253.

Upon information and belief, Operator's lease and/or other real property rights permit it to conduct drilling operations for the subject well in the location shown on the plat, including the use of access roads, pipelines and utilities.

**Acknowledgement of Possible Permitting/Approval
In Addition to the Office of Oil and Gas**

The permit applicant for the proposed well work addressed in this application hereby acknowledges the possibility of the need for permits and/or approvals from local, state or federal entities in addition to the DEP, Office of Oil and Gas, including but not limited to the following:

WV Division of Water and Waste Management
WV Division of Natural Resources
WV Division of Highways
U.S. Army Corps of Engineers
US Fish and Wildlife Service
County Floodplain Coordinator

Received
Office of Oil & Gas
MAY 15 2015

Well Operator: HG Energy, LLC

By: Diane C. White
Its: Agent

Diane C White

07/03/2015

WW-2B1
(5-12)

Well No. Emma Griffith 220

West Virginia Department of Environmental Protection
Office of Oil and Gas

NOTICE TO SURFACE OWNERS

The well operator named below is preparing to file for a permit from the state to drill a new well. Before a well work permit can be filed with the Chief of the Office of Oil and Gas, the well operator is required to have given notice of the right to request water well or spring analytical testing. This notice shall be given to the owners or occupants of land which have a water well or spring being utilized for human consumption, domestic animals, or other general use and which is located within 1000 feet of the proposed well site.

With this form, the operator is giving you notice of your right to request analytical testing. The operator is required to sample and analyze the water wells or springs of all owners or occupants who request it. Therefore, if you wish to have your water well or spring tested, contact the operator named below.

All sampling shall be completed prior to drilling. Within thirty (30) days of the receipt of such sample analyses the operator shall submit the results to the Chief of the Office of Oil and Gas and to the owners or occupants who may have requested them.

Be advised, you have the right to sample and analyze any water supply at your own expense.

Listed below is the laboratory chosen by operator to perform analysis, and contractor chosen to collect sample.

Certified Laboratory Name	<u>Sturm Environmental Labs</u>
Sampling Contractor	<u>Sturm Environmental Labs</u>

Well Operator	<u>HG Energy, LLC</u>
Address	<u>5260 Dupont Road</u>
	<u>Parkersburg, WV 26101</u>
Telephone	<u>304-420-1119</u>

FOR OPERATOR'S USE ONLY: Below, or on an attached page, list those persons which were given this notice. Place an asterisk beside the one(s) that contacted you and requested sampling and analyses. If there were no requests made, indicate by underling which one you have selected to sample and analyze. If there are no water wells or springs within 1000 feet of the proposed site, the Chief may require the operator to test wells up to 2000 feet from the proposed site.

- See Attached Sheet -

Received
Office of Oil & Gas
MAY 15 2015

07/03/2015

West Virginia Department of Environmental Protection
Office of Oil and Gas

NOTICE TO SURFACE OWNERS

The well operator named below is preparing to file for a permit from the state to drill a new well. Before a well work permit can be filed with the Chief of the Office of Oil and Gas, the well operator is required to have given notice of the right to request water well or spring analytical testing. This notice shall be given to the owners or occupants of land which have a water well or spring being utilized for human consumption, domestic animals, or other general use and which is located within 1000 feet of the proposed well site.

FOR OPERATOR'S USE ONLY: Below, or on an attached page, list those persons which were given this notice. Place an asterisk beside the one(s) that contacted you and requested sampling and analyses. If there were no requests made, indicate by underlining which one you have selected to sample and analyze. If there are no water wells or springs within 1000 feet of the proposed site please indicate such.

Surface Owners Identified With Water Sources to be Sampled and Tested:

- * David Brumfield
5000 Straight Fork Road
Griffithsville, WV 25521
- * Lionel & Linda Parker
5008 Straight Fork Road
Griffithsville, WV 25521
- * Elba Bell
P. O. Box 257
Griffithsville, WV 25521
- * Rebecca Myers
5011 Straight Fork Road
Griffithsville, WV 2552
- * Rosemary Spencer
47 Camp Branch
Hamlin, WV 25523

Received
Office of Oil & Gas
MAY 15 2015

4303491

WW-9
(5/13)

Page _____ of _____
API Number 47 - _____ - _____
Operator's Well No. Emma Griffith 220

STATE OF WEST VIRGINIA
DEPARTMENT OF ENVIRONMENTAL PROTECTION
OFFICE OF OIL AND GAS

FLUIDS/ CUTTINGS DISPOSAL & RECLAMATION PLAN

Operator Name HG Energy, LLC OP Code 494497948

Watershed (HUC 10) Straight Fork Quadrangle Griffithsville 7.5'

Elevation 915' County Lincoln District Duval

Do you anticipate using more than 5,000 bbls of water to complete the proposed well work? Yes _____ No X

Will a pit be used for drill cuttings? Yes X No _____

If so, please describe anticipated pit waste: Fluids encountered while drilling subject well

Will a synthetic liner be used in the pit? Yes X No _____ If so, what ml.? 20 mil

Proposed Disposal Method For Treated Pit Wastes:

- Land Application
- Underground Injection (UIC Permit Number _____)
- Reuse (at API Number _____)
- Off Site Disposal (Supply form WW-9 for disposal location)
- Other (Explain _____)

Will closed loop system be used? No

Drilling medium anticipated for this well? Air, freshwater, oil based, etc. Air, Fresh Water

-If oil based, what type? Synthetic, petroleum, etc. NA

Additives to be used in drilling medium? Water, Soap, KCl

Drill cuttings disposal method? Leave in pit, landfill, removed offsite, etc. Leave in pit

-If left in pit and plan to solidify what medium will be used? (cement, lime, sawdust) Native soil, cement, lime

-Landfill or offsite name/permit number? _____

I certify that I understand and agree to the terms and conditions of the GENERAL WATER POLLUTION PERMIT issued on August 1, 2005, by the Office of Oil and Gas of the West Virginia Department of Environmental Protection. I understand that the provisions of the permit are enforceable by law. Violations of any term or condition of the general permit and/or other applicable law or regulation can lead to enforcement action.

I certify under penalty of law that I have personally examined and am familiar with the information submitted on this application form and all attachments thereto and that, based on my inquiry of those individuals immediately responsible for obtaining the information, I believe that the information is true, accurate, and complete. I am aware that there are significant penalties for submitting false information, including the possibility of fine or imprisonment.

Company Official Signature Diane White

Company Official (Typed Name) Diane White

Company Official Title Agent



Subscribed and sworn before me this 7th day of May

S. Dianne Dulaney Notary Public

My commission expires Oct. 4, 2016

Received
Office of Oil & Gas
MAY 15 2015
07/03/2015

Form WW-9

Operator's Well No. Emma Griffith 220

Proposed Revegetation Treatment: Acres Disturbed 1.00 Prevegetation pH _____

Lime 3 Tons/acre or to correct to pH 6.5

Fertilizer (10-20-20 or equivalent) 500 lbs/acre (500 lbs minimum)

Mulch Straw 2 Tons/acre

Seed Mixtures

Seed Type	Area I lbs/acre	Seed Type	Area II lbs/acre
Tall Fescue	40	Tall Fescue	40
Ladino Clover	5	Ladino Clover	5

**** Sediment Control should be in place at all times ****

Attach:

Drawing(s) of road, location, pit and proposed area for land application.

Photocopied section of involved 7.5' topographic sheet.

Plan Approved by: Joseph D. Triplett

Comments: _____

Title: District Inspector

Date: May 11, 2015

Field Reviewed?

Yes

No

Received
Office of Oil & Gas
MAY 15 2015

Reclamation Plan For:

4303491

Emma Griffith No. 134
 Emma Griffith No. 137
Emma Griffith No. 220

Matthew Spurlock
 Lease

Anita Page
 Deardorff
 - Surface

Matthew Spurlock
 Lease

Larry Wilkerson
 - Surface

Mason & Tackett
 Lease

Mark Adams
 - Surface

Matthew Spurlock
 Lease

Linda &
 Lionel Parker
 - Surface

Nathaniel
 Mason
 Lease

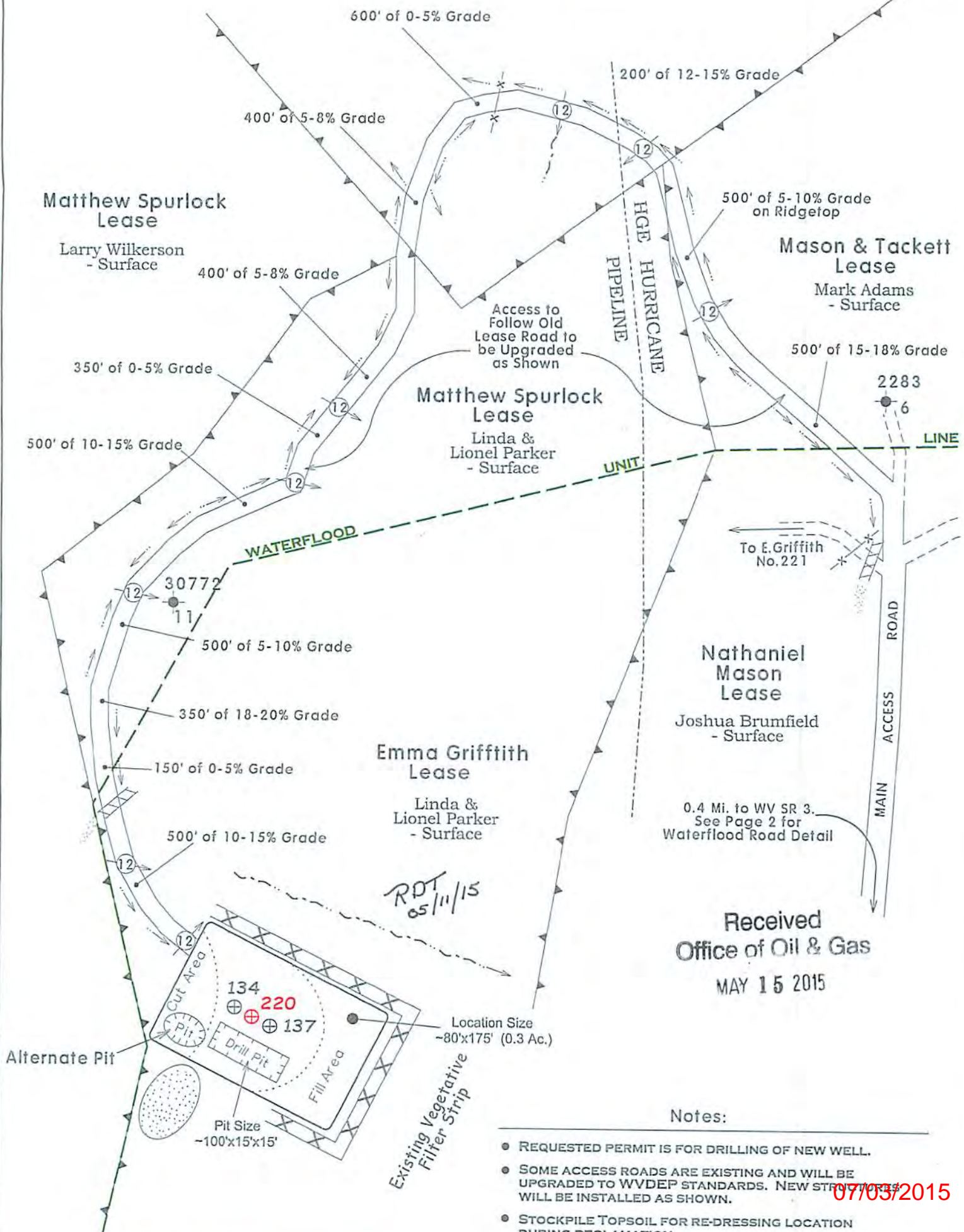
Joshua Brumfield
 - Surface

Emma Griffith
 Lease

Linda &
 Lionel Parker
 - Surface

0.4 Mi. to WV SR 3.
 See Page 2 for
 Waterflood Road Detail

Received
 Office of Oil & Gas
 MAY 15 2015

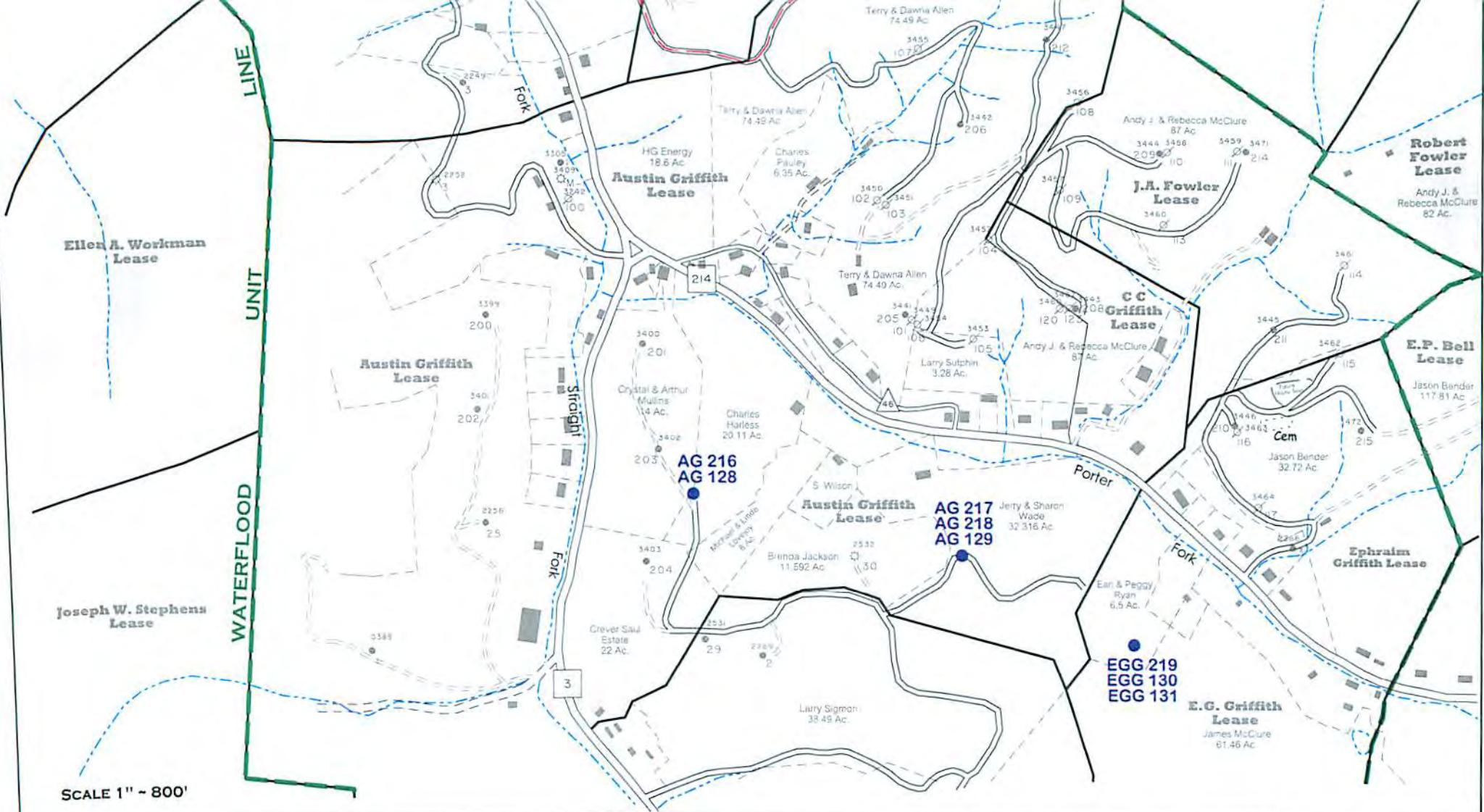


NOTE
 REFER TO THE WVDEP
 EROSION AND SEDIMENT CONTROL
 FIELD MANUAL VER. MAY 2012 FOR
 BMPs CONTROLLING EROSION AND
 SEDIMENT FROM SOIL-DISTURBING
 OPERATIONS.

Notes:

- REQUESTED PERMIT IS FOR DRILLING OF NEW WELL.
- SOME ACCESS ROADS ARE EXISTING AND WILL BE UPGRADED TO WVDEP STANDARDS. NEW STRUCTURES WILL BE INSTALLED AS SHOWN.
- STOCKPILE TOPSOIL FOR RE-DRESSING LOCATION DURING RECLAMATION
- ALL DISTURBED AREAS WILL BE RE-VEGETATED AS OUTLINED ON FORM WW-9.
- MAINTAIN SEDIMENT BARRIERS AND DRAINAGE STRUCTURES.
- ALL ROAD GRADES <5% EXCEPT AS NOTED.
- LOCATION OF DRILL PIT MAY BE CHANGED BASED ON AS-BUILT CONSIDERATIONS.
- STACK BRUSH BELOW DISTURBED AREAS FOR SEDIMENTATION CONTROL.
- DRAWING NOT TO SCALE.

07/05/2015



GRIFFTHSVILLE WATERFLOOD







Lincoln County, W.Va.

RECLAMATION PLAN SHOWING ROAD SYSTEMS TO BE USED FOR 2015 DRILLING PROGRAM (NORTH)

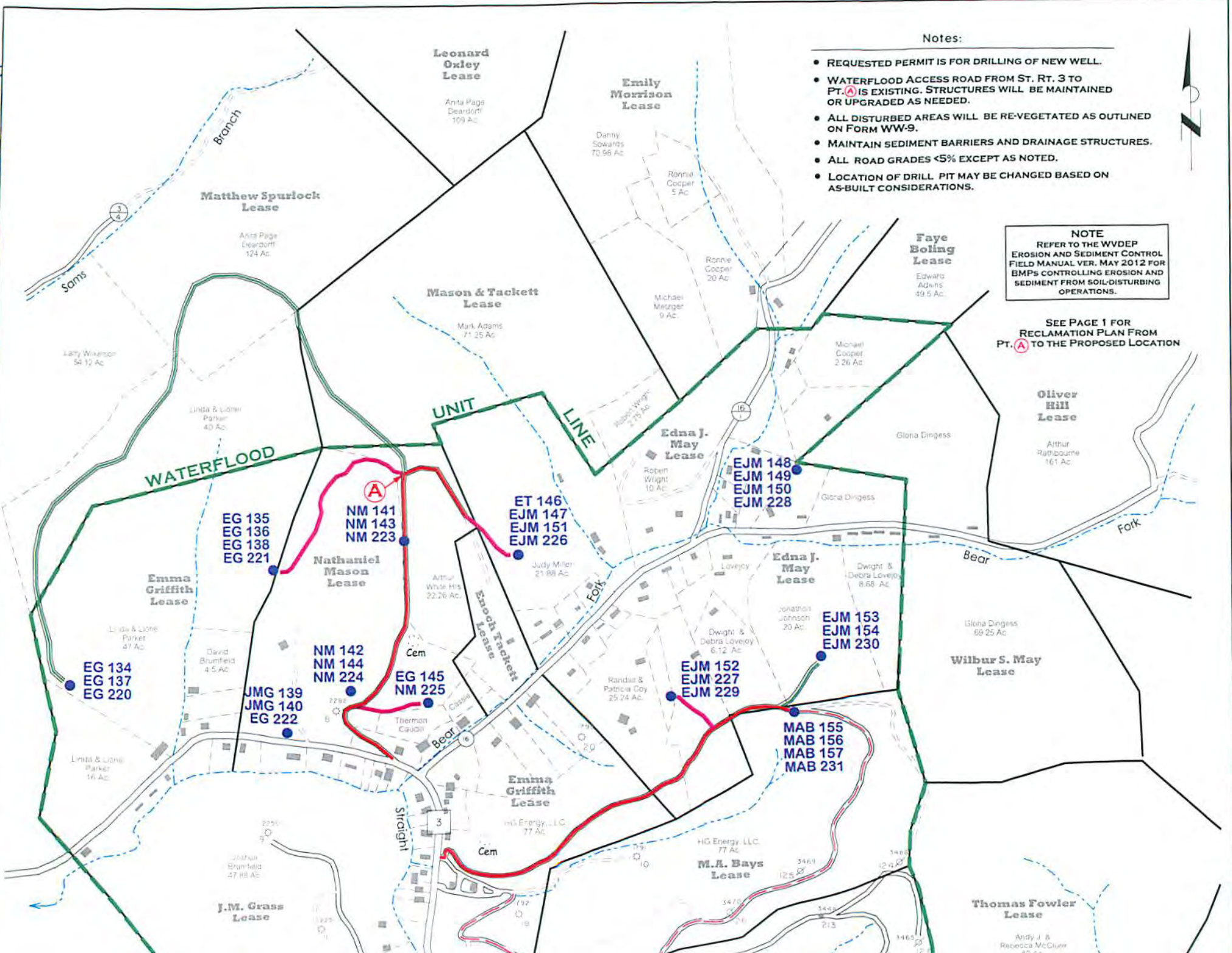
NOTES

1. REFER TO THE WVDEP EROSION AND SEDIMENTATION CONTROL MANUAL (VER. MAY 20, 2013) FOR BMP'S CONTROLLING EROSION AND SEDIMENTATION FROM ALL SOIL-DISTURBING OPERATIONS.
2. SEE PAGE ONE OF RECLAMATION PLAN FOR DETAILS OF NEW ROAD CONSTRUCTION AND ROAD UPGRADES FROM POINT (A) TO DRILL SITE LOCATION.
3. EXISTING WATERFLOOD ACCESS ROADS WILL BE MAINTAINED IN PRESENT CONDITION. THESE ROADS WERE CONSTRUCTED UNDER CONDITIONS SET FORTH IN VARIOUS DRILLING PERMITS ISSUED BY WVDEP-OOG PRIOR TO 2015 (AS SHOWN). SEE PERMITS ON FILE FOR MORE DETAIL.

LEGEND

-  EXISTING WATERFLOOD ROADS TO BE USED.
-  OTHER EXISTING MAIN WATERFLOOD ROADS (POSSIBLE ACCESS).
-  EXISTING LEASE OR FARM ROADS TO BE UPGRADED.
-  NEW ROADS TO BE CONSTRUCTED.
-  AG 216
-  POTENTIAL WATER SUPPLY SOURCE TO BE SAMPLED (LOC. APPROX.)

4303491



Notes:

- REQUESTED PERMIT IS FOR DRILLING OF NEW WELL.
- WATERFLOOD ACCESS ROAD FROM ST. RT. 3 TO PT. (A) IS EXISTING. STRUCTURES WILL BE MAINTAINED OR UPGRADED AS NEEDED.
- ALL DISTURBED AREAS WILL BE RE-VEGETATED AS OUTLINED ON FORM WW-9.
- MAINTAIN SEDIMENT BARRIERS AND DRAINAGE STRUCTURES.
- ALL ROAD GRADES <5% EXCEPT AS NOTED.
- LOCATION OF DRILL PIT MAY BE CHANGED BASED ON AS-BUILT CONSIDERATIONS.

NOTE
 REFER TO THE WVDEP
 EROSION AND SEDIMENT CONTROL
 FIELD MANUAL VER. MAY 2012 FOR
 BMPs CONTROLLING EROSION AND
 SEDIMENT FROM SOIL-DISTURBING
 OPERATIONS.

SEE PAGE 1 FOR
 RECLAMATION PLAN FROM
 PT. (A) TO THE PROPOSED LOCATION



J.M. Grass Lease
 John Brunfeld 47.88 Ac.

Thomas Fowler Lease
 Andy J. & Rebecca McClure 80 Ac.

EG 134
 EG 137
 EG 220

EG 135
 EG 136
 EG 138
 EG 221

NM 141
 NM 143
 NM 223

NM 142
 NM 144
 NM 224

EG 145
 NM 225

ET 146
 EJM 147
 EJM 151
 EJM 226

EJM 152
 EJM 227
 EJM 229

EJM 153
 EJM 154
 EJM 230

MAB 155
 MAB 156
 MAB 157
 MAB 231

EJM 148
 EJM 149
 EJM 150
 EJM 228

Matthew Spurlock Lease
 Anita Page Deardorf 124 Ac.

Mason & Tackett Lease
 Mark Adams 71.25 Ac.

Emily Morrison Lease
 Danny Sowards 70.96 Ac.

Faye Boling Lease
 Edward Adkins 49.5 Ac.

Oliver Hill Lease
 Arthur Rathbourne 161 Ac.

Wilbur S. May Lease
 Glona Dingess 89.25 Ac.

UNIT LINE

WATERFLOOD

Emma Griffith Lease
 Linda & Lione Parker 47 Ac.

Nathaniel Mason Lease
 Arthur White His 22.26 Ac.

Enoch Tackett Lease
 Judy Miller 21.89 Ac.

Edna J. May Lease
 Robert Wright 10 Ac.

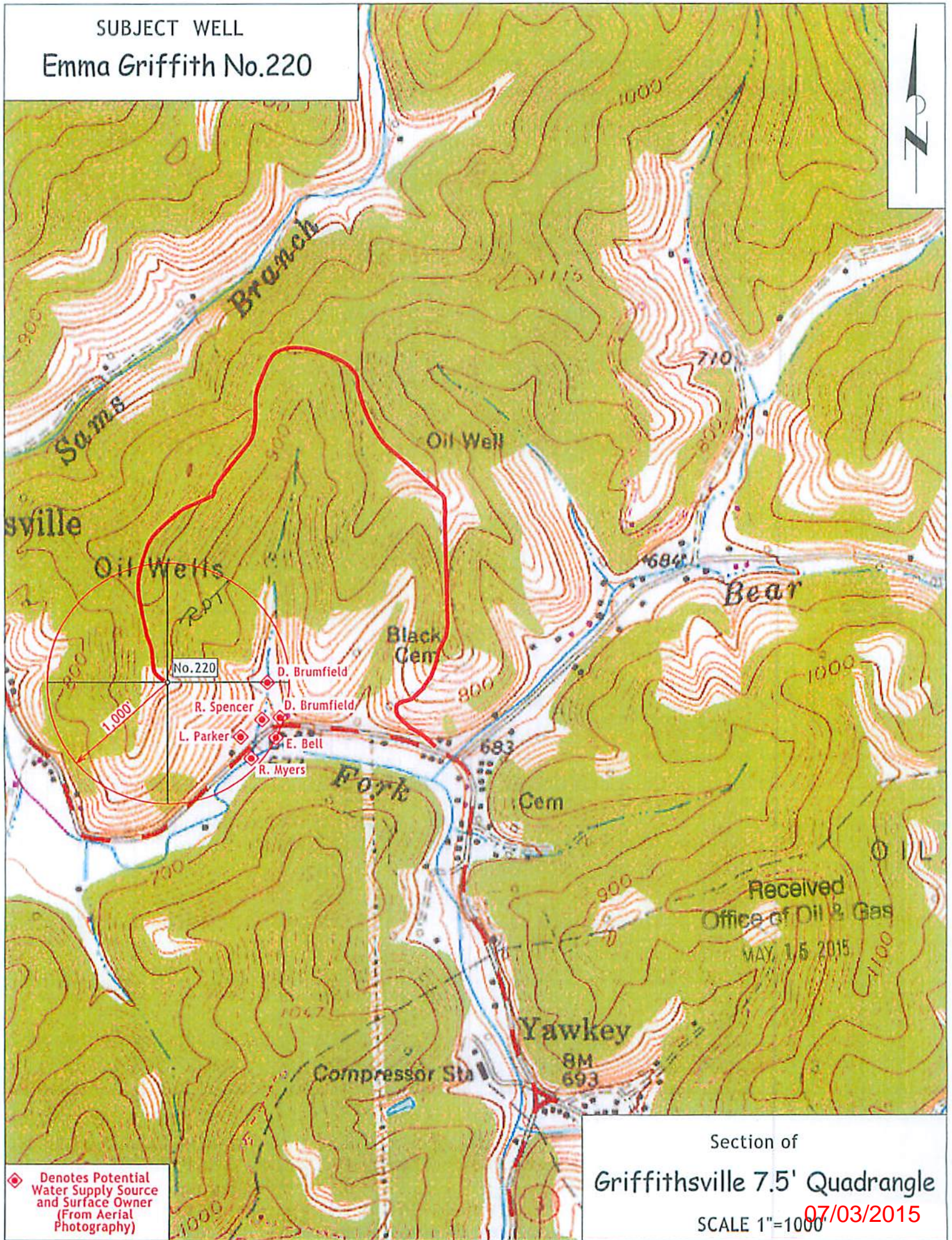
Edna J. May Lease
 Jonathan Johnson 20 Ac.

Emma Griffith Lease
 HG Energy, LLC 77 Ac.

M.A. Bays Lease
 HG Energy, LLC 77 Ac.

Andy J. & Rebecca McClure 80 Ac.

SUBJECT WELL
Emma Griffith No.220



◆ Denotes Potential Water Supply Source and Surface Owner (From Aerial Photography)

Section of
Griffithsville 7.5' Quadrangle
SCALE 1"=1000' 07/03/2015

Received
Office of Oil & Gas
MAY 15 2015

4303491

(BOT. HL: LON:-81°58'27.1") LON: -81°58'34.0" 5110'

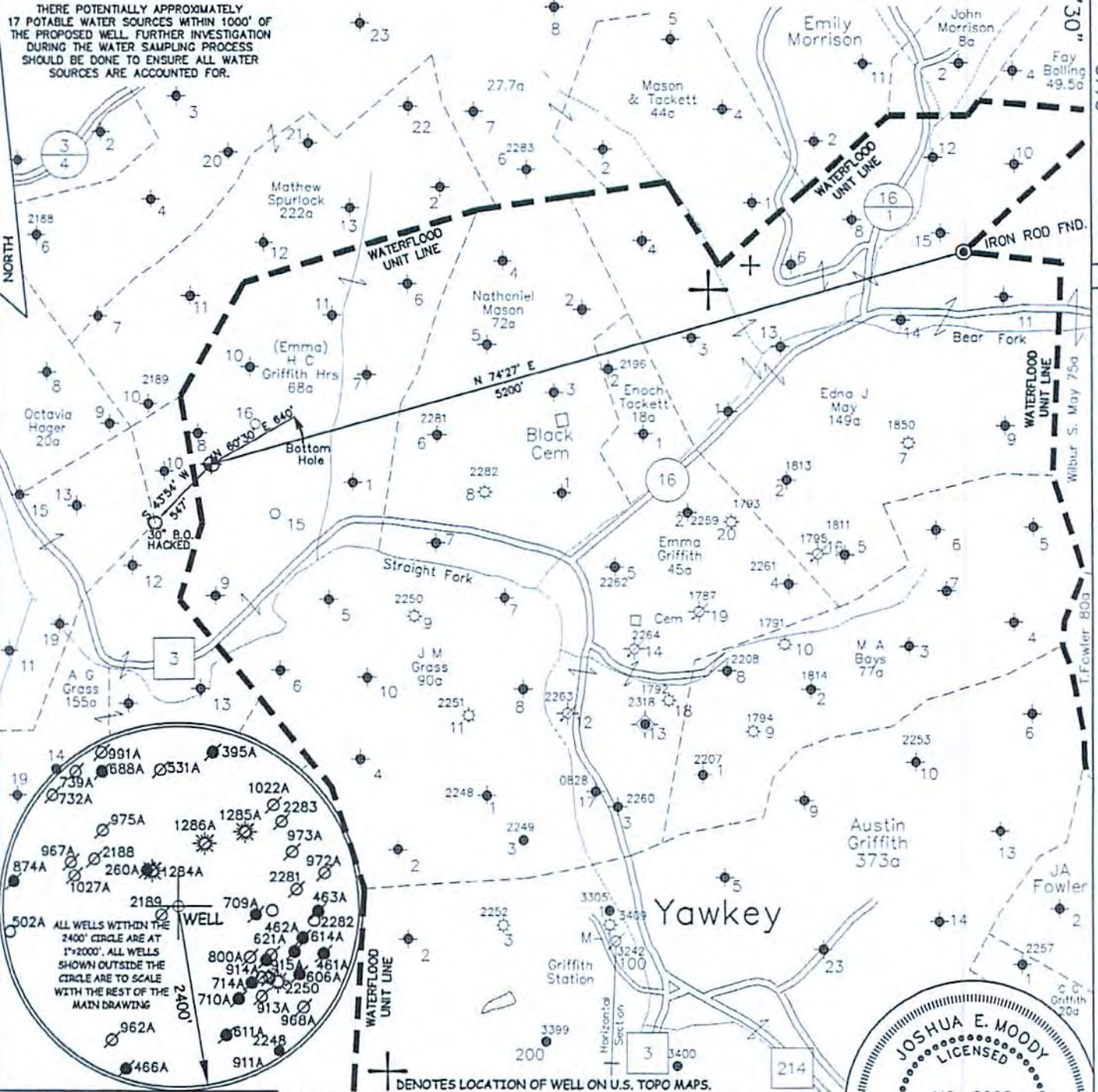
LAT:38°15'00"

1 - Well ties and Latitude and Longitude were measured by DGPS (Sub-meter Mapping Grade). Bearings are referenced to UTM Grid North (Zone 17 North - NAD 1927).
 2 - Surface owners and adjoining information obtained from the Lincoln County Assessor's tax records.
 3 - No Title Opinion was provided to the Surveyor during this survey. This survey is subject to a complete Title Opinion.

SURVEY NOTES	UTM Coordinates (Zone 17N-NAD 1983)	
	Surface	N-4,232,256m. E-414,585m.
Bottom Hole	N-4,232,352m. E-414,754m.	

LOCATION REFERENCES	
MAGNETIC BEARING N 5° W 106.9' 8" W.O. N 89° E 96.5' 12" CHERRY	

**MAP OF
H.G. ENERGY, LLC
-WATERFLOOD UNIT-
EMMA GRIFFITH 220**



JOB # 14-023
 DRAWING # 15HG LC FOLDER
 SCALE 1" = 1000'
 MINIMUM DEGREE OF ACCURACY 1/200
 PROVEN SOURCE OF ELEV. MAPPING GRADE GPS

I THE UNDERSIGNED, HEREBY CERTIFY THAT THIS PLAT IS CORRECT TO THE BEST OF MY KNOWLEDGE AND BELIEF AND SHOWS ALL THE INFORMATION REQUIRED BY LAW AND THE REGULATIONS ISSUED AND PERSCRIBED BY THE DEPARTMENT OF ENVIRONMENTAL PROTECTION.



**WEST VIRGINIA DEPARTMENT
OF ENVIRONMENTAL PROTECTION,
OFFICE OF OIL AND GAS**

MOODY LAND SURVEYING, LLC
 ST. MARYS, WV 26170



JOSHUA E. MOODY, P.S. 2020
 DATE 3/10/15
 OPERATOR'S WELL
 EMMA GRIFFITH # 220

WELL TYPE: OIL GAS LIQUID INJECTION WASTE DISPOSAL HORIZONTAL
 (IF "GAS") PRODUCTION STORAGE DEEP SHALLOW
 LOCATION: ELEVATION 915' WATERSHED STRAIGHT FORK API WELL # 47 - 043 - 03491
 DISTRICT DUVAL COUNTY LINCOLN STATE COUNTY PERMIT
 QUADRANGLE GRIFFITHSVILLE 7.5'

SURFACE OWNER LINDA & LIONEL PARKER ACREAGE 63 ACRES +/-
 OIL & GAS ROYALTY OWNER HG ENERGY, LLC ET AL LEASE ACREAGE 113 ACRES +/-
 PROPOSED WORK: DRILL CONVERT DRILL DEEPER REDRILL FRACTURE OR
 STIMULATE PLUG OFF OLD FORMATION PERFORATE NEW FORMATION
 OTHER PHYSICAL CHANGE IN WELL (SPECIFY) WELL WILL BE DRILLED DIRECTIONALLY (N 60°30' E 640')
 PLUG & ABANDON CLEAN OUT & REPLUG
 TARGET FORMATION BERA ESTIMATED DEPTH TVD=2,410' MD=2,996'
 WELL OPERATOR H.G. ENERGY, LLC DESIGNATED AGENT D. WHITE
 ADDRESS 5260 DuPONT ROAD 5260 DuPONT ROAD
 PARKERSBURG, WV 26101 PARKERSBURG, WV 26101

FORM WW-6 MAY 15 2015 LEASE # 2734-00

07/03/2015

Received
Office of Oil & Gas

COUNTY NAME PERMIT

(BOT. HL: LON:-81°58'27.1") LON: -81°58'34.0"

5110'

LAT:38°15'00"

LON:81°57'30"

5770'

LAT:38°14'03.0"

(BOTTOM HOLE: LAT:38°14'06.1")

- 1 - Well ties and Latitude and Longitude were measured by DGPS (Sub-meter Mapping Grade). Bearings are referenced to UTM Grid North (Zone 17 North - NAD 1927).**
- 2 - Surface owners and adjoiners information obtained from the Lincoln County Assessor's tax records.**
- 3 - No Title Opinion was provided to the Surveyor during this survey. This survey is subject to a complete Title Opinion.**

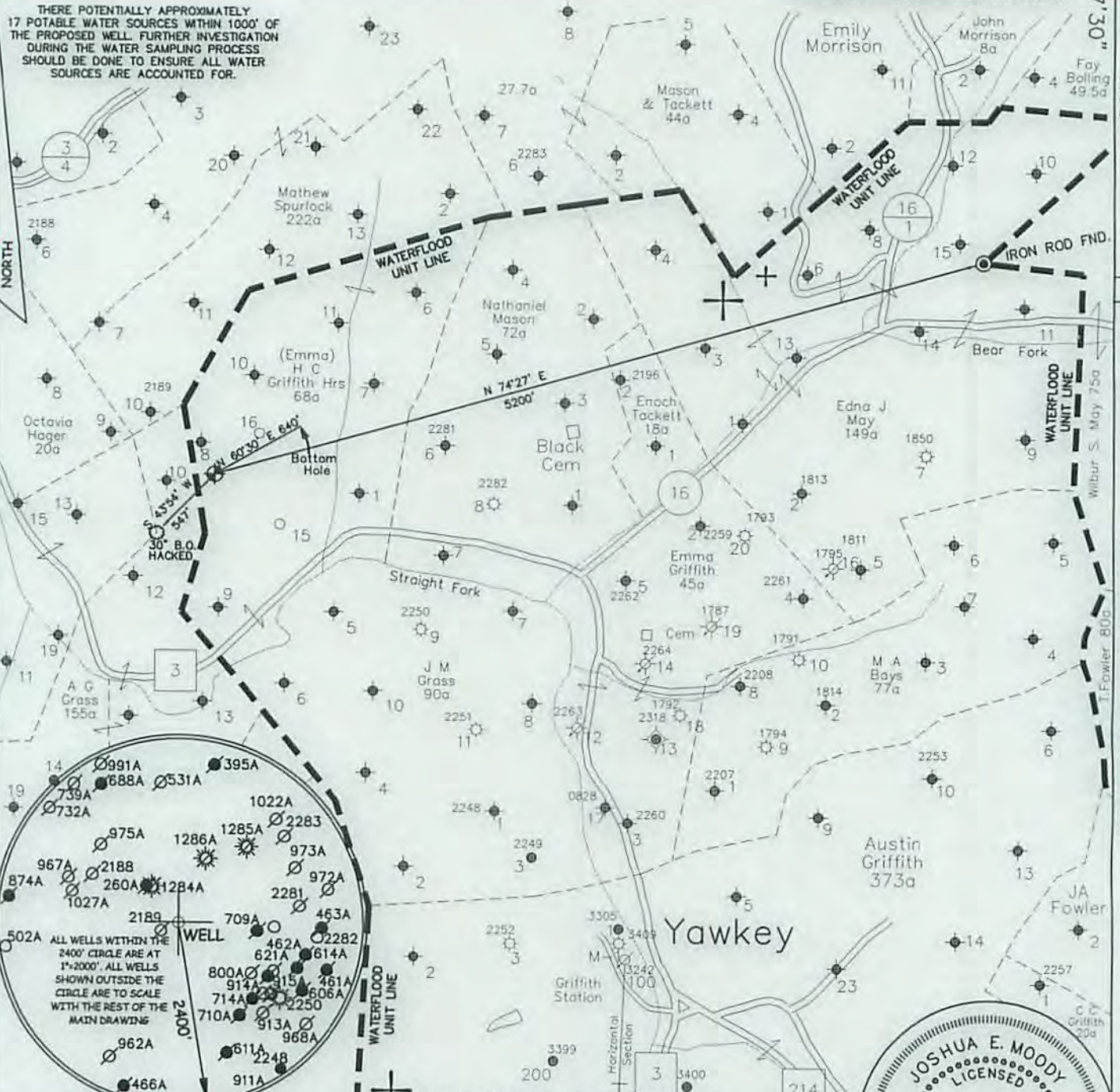
SURVEY NOTES

UTM Coordinates (Zone 17N-NAD 1983)	
Surface	N-4,232,256m. E-414,585m.
Bottom Hole	N-4,232,352m. E-414,754m.

LOCATION REFERENCES	
MAGNETIC BEARING	N 5° W 106.9' 8" W.O. N 89° E 96.5' 12" CHERRY

**MAP OF
H.G. ENERGY, LLC
-WATERFLOOD UNIT-
EMMA GRIFFITH 220**

THERE POTENTIALLY APPROXIMATELY 17 POTABLE WATER SOURCES WITHIN 1000' OF THE PROPOSED WELL. FURTHER INVESTIGATION DURING THE WATER SAMPLING PROCESS SHOULD BE DONE TO ENSURE ALL WATER SOURCES ARE ACCOUNTED FOR.



JOB # 14-023
DRAWING # 15HG LC FOLDER
SCALE 1" = 1000'
MINIMUM DEGREE OF ACCURACY 1/200
PROVEN SOURCE OF ELEV. MAPPING GRADE GPS

I, THE UNDERSIGNED, HEREBY CERTIFY THAT THIS PLAT IS CORRECT TO THE BEST OF MY KNOWLEDGE AND BELIEF AND SHOWS ALL THE INFORMATION REQUIRED BY LAW AND THE REGULATIONS ISSUED AND PERSCRIBED BY THE DEPARTMENT OF ENVIRONMENTAL PROTECTION.



**WEST VIRGINIA DEPARTMENT
OF ENVIRONMENTAL PROTECTION,
OFFICE OF OIL AND GAS**

**MOODY LAND SURVEYING, LLC
ST. MARYS, WV 26170**



JOSHUA E. MOODY, P.S. 2020
DATE 3/10/15
OPERATOR'S WELL
EMMA GRIFFITH # 220

WELL TYPE: OIL GAS LIQUID INJECTION WASTE DISPOSAL HORIZONTAL
(IF "GAS") PRODUCTION STORAGE DEEP SHALLOW
LOCATION: ELEVATION 915' WATERSHED STRAIGHT FORK API WELL # 47 - 43 - 03491
DISTRICT DUVAL COUNTY LINCOLN STATE COUNTY PERMIT
QUADRANGLE GRIFFITHSVILLE 7.5'

SURFACE OWNER LINDA & LIONEL PARKER ACREAGE 63 ACRES +/-
OIL & GAS ROYALTY OWNER HG ENERGY, LLC ET AL LEASE ACREAGE 113 ACRES +/-
PROPOSED WORK: DRILL CONVERT DRILL DEEPER REDRILL FRACTURE OR
STIMULATE PLUG OFF OLD FORMATION PERFORATE NEW FORMATION
OTHER PHYSICAL CHANGE IN WELL (SPECIFY) WELL WILL BE DRILLED DIRECTIONALLY (N 60°30' E 640')
PLUG & ABANDON CLEAN OUT & REPLUG
TARGET FORMATION BERA ESTIMATED DEPTH TVD=2,410' MD=2,996'
WELL OPERATOR H.G. ENERGY, LLC DESIGNATED AGENT D. WHITE
ADDRESS 5260 DuPONT ROAD ADDRESS 5260 DuPONT ROAD
PARKERSBURG, WV 26101 PARKERSBURG, WV 26101

07/03/2015

COUNTY NAME PERMIT