



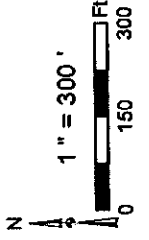
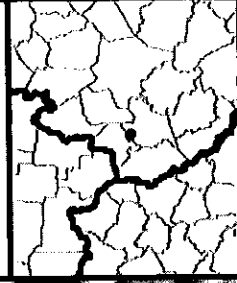
Diversified Gas & Oil
Corporation
100 Diversified Way
Pineville KY, 41051

47-043-02363

Plugging Map

Legend

- Well
- Access Road
- ▨ Pits
- Pad
- Public Roads



Well No.: 47-043-02363
UTM83: 17, Meters
North: 4239382.81
East: 398917.52
Elev.: 240.47, M
Elev.: 788.73, R

Copyright © 2018 National Geographic Society. All rights reserved.

09/29/2023

WW-7
8-30-06



West Virginia Department of Environmental Protection
Office of Oil and Gas
WELL LOCATION FORM: GPS

API: 4704302363 WELL NO.: BR-90

FARM NAME: Hoskinson-Alford

RESPONSIBLE PARTY NAME: Diversified Production, LLC

COUNTY: Lincoln DISTRICT: Carroll

QUADRANGLE: West Hamlin 7.5'

SURFACE OWNER: Homer Alford

ROYALTY OWNER: Unknown

UTM GPS NORTHING: 4239382.81

UTM GPS EASTING: 398917.52 GPS ELEVATION: 788.73'

The Responsible Party named above has chosen to submit GPS coordinates in lieu of preparing a new well location plat for a plugging permit or assigned API number on the above well. The Office of Oil and Gas will not accept GPS coordinates that do not meet the following requirements:

1. Datum: NAD 1983, Zone: 17 North, Coordinate Units: meters, Altitude: height above mean sea level (MSL) – meters.
2. Accuracy to Datum -- 3.05 meters
3. Data Collection Method:

Survey grade GPS : Post Processed Differential


Real-Time Differential

Mapping Grade GPS : Post Processed Differential

Real-Time Differential

4. Letter size copy of the topography map showing the well location.

I the undersigned, hereby certify this data is correct to the best of my knowledge and belief and shows all the information required by law and the regulations issued and prescribed by the Office of Oil and Gas.


Signature

Chris Veazey - Permitting Supervisor
Title

08/17/23
Date

RECEIVED
Office of Oil and Gas

SEP 07 2023

WV Department of
Environmental Protection

09/29/2023