

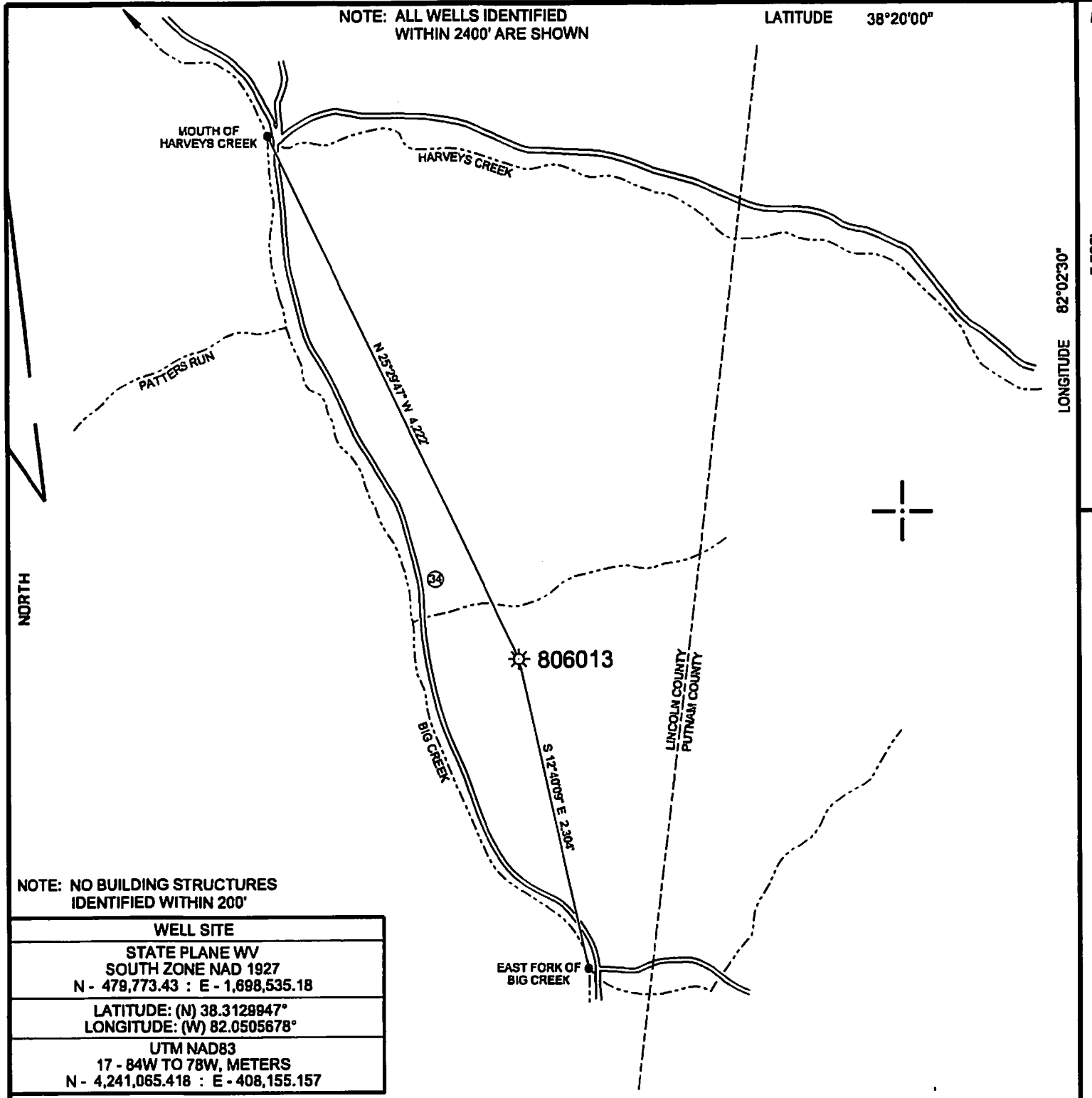
2,605'

NOTE: ALL WELLS IDENTIFIED WITHIN 2400' ARE SHOWN

LATITUDE 38°20'00"

LONGITUDE 82°20'30"

7,725'



NOTE: NO BUILDING STRUCTURES IDENTIFIED WITHIN 200'


WELL SITE	
STATE PLANE WV SOUTH ZONE NAD 1927	
N - 479,773.43 : E - 1,898,535.18	
LATITUDE: (N) 38.3128847°	
LONGITUDE: (W) 82.0505678°	
UTM NAD83	
17 - 84W TO 78W, METERS	
N - 4,241,065.418 : E - 408,155.157	

(+) DENOTES LOCATION OF WELL ON UNITED STATES TOPOGRAPHIC MAPS

FILE NO. 806013.DGN
 DRAWING NO. 806013 P&A
 SCALE 1" = 1000'
 MINIMUM DEGREE OF ACCURACY 1:200
 PROVEN SOURCE OF ELEVATION MAPPING GRADE GPS

I THE UNDERSIGNED, HEREBY CERTIFY THAT THIS PLAT IS CORRECT TO THE BEST OF MY KNOWLEDGE AND BELIEF AND SHOWS ALL THE INFORMATION REQUIRED BY LAW AND THE REGULATIONS ISSUED AND PRESCRIBED BY THE DEPARTMENT OF ENVIRONMENTAL PROTECTION.

(SIGNED) Paul E. Miller
 R.P.E. _____ L.L.S. 647



STATE OF WEST VIRGINIA
 DIVISION OF ENVIRONMENTAL PROTECTION
 OIL AND GAS DIVISION



DATE FEBRUARY 2, 2015
 OPERATOR'S WELL NO. 806013
 API WELL NO. _____

WELL TYPE: OIL ___ GAS X LIQUID INJECTION ___ WASTE DISPOSAL ___
 (IF "GAS,") PRODUCTION X STORAGE ___ DEEP ___ SHALLOW X

LOCATION: ELEVATION 845' WATER SHED BIG CREEK
 DISTRICT CARROLL COUNTY LINCOLN
 QUADRANGLE HAMLIN, WV 7.5'

SURFACE OWNER HELEN M TAYLOR ACREAGE -
 OIL & GAS ROYALTY OWNER _____ LEASE ACREAGE -

PROPOSED WORK: DRILL ___ CONVERT ___ DRILL DEEPER ___ REDRILL ___ FRACTURE OR STIMULATE ___ PLUG OFF OLD FORMATION ___ PERFORATE NEW FORMATION ___ OTHER PHYSICAL CHANGE IN WELL (SPECIFY) _____

PLUG AND ABANDON X CLEAN OUT AND REPLUG ___
 TARGET FORMATION _____ ESTIMATED DEPTH _____

WELL OPERATOR CHESAPEAKE APPALACHIA, L.L.C. DESIGNATED AGENT JESSICA GREATHOUSE
 ADDRESS P.O. BOX 18496, OKLAHOMA CITY, OK 73154-0496 ADDRESS CHESAPEAKE APPALACHIA, L.L.C. PO BOX 6070, CHARLESTON, WV 25362

04/17/2015

FORM WV-6

COUNTY NAME

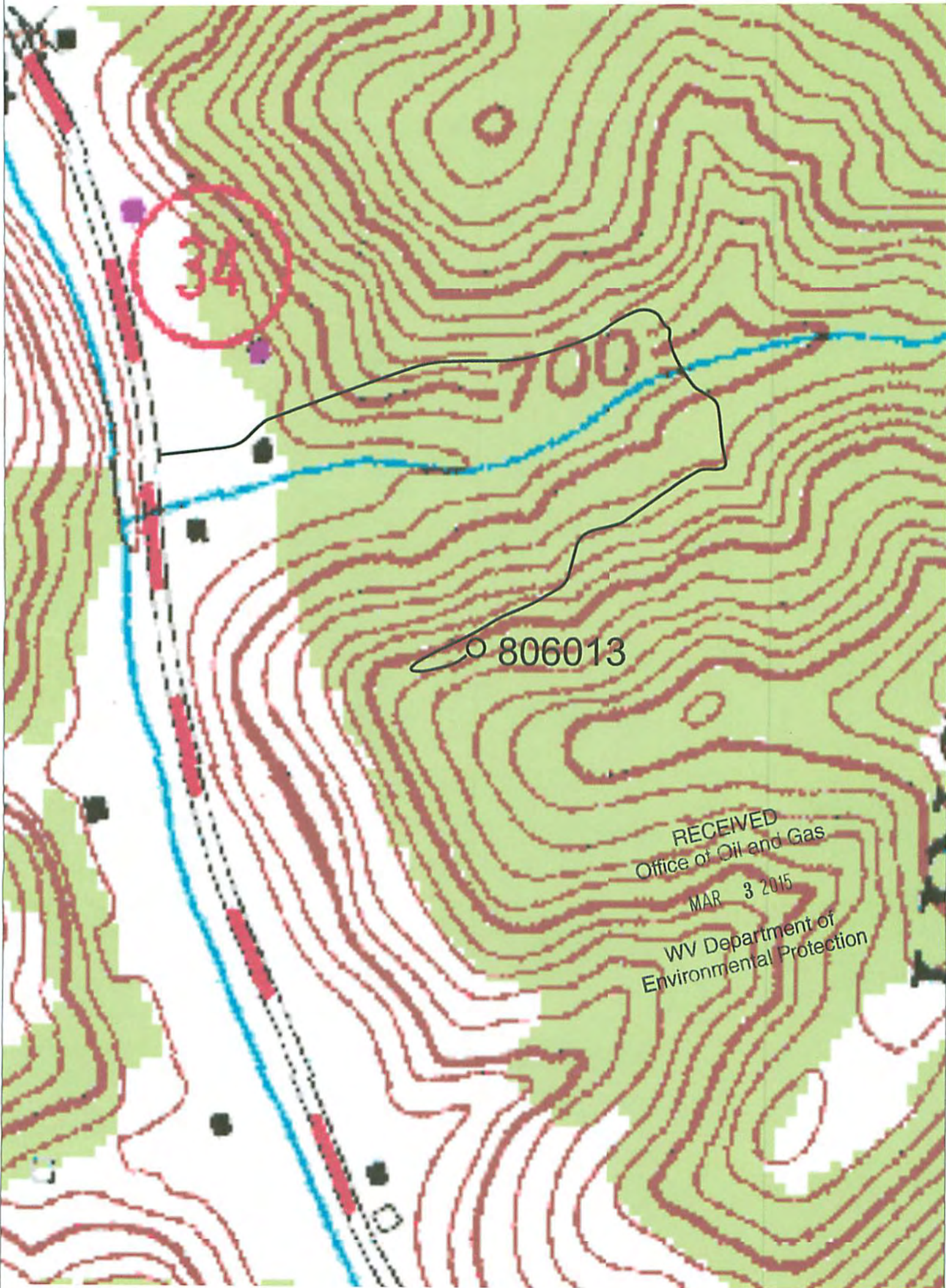
PERMIT

4301894 F

CHESAPEAKE APPALACHIA, L.L.C.

TOPOGRAPHICAL MAP OF ACCESS AND
WELL LOCATION 806013

API 47-043-01894



RECEIVED
Office of Oil and Gas
MAR 3 2015
WV Department of
Environmental Protection