



west virginia department of environmental protection

Office of Oil and Gas
601 57th Street, S.E.
Charleston, WV 25304
(304) 926-0450
fax: (304) 926-0452

Harold D. Ward, Cabinet Secretary
www.dep.wv.gov

Thursday, May 19, 2022

WELL WORK PLUGGING PERMIT
Vertical Plugging

HG ENERGY, LLC
5260 DUPONT ROAD
PARKERSBURG, WV 26101

Re: Permit approval for 1
47-043-01783-00-00

This well work permit is evidence of permission granted to perform the specified well work at the location described on the attached pages and located on the attached plat, subject to the provisions of Chapter 22 of the West Virginia Code of 1931, as amended, and all rules and regulations promulgated thereunder, and to any additional specific conditions and provisions outlined in the pages attached hereto. Notification shall be given by the operator to the Oil and Gas Inspector at least 24 hours prior to the construction of roads, locations, and/or pits for any permitted work. In addition, the well operator shall notify the same inspector 24 hours before any actual well work is commenced and prior to running and cementing casing. Spills or emergency discharges must be promptly reported by the operator to 1-800-642-3074 and to the Oil and Gas Inspector.

Upon completion of the plugging well work, the above named operator will reclaim the site according to the provisions of WV Code 22-6-30. Please be advised that form WR-38, Affidavit of Plugging and Filling Well, is to be submitted to this office within 90 days of completion of permitted well work, as should form WR-34 Discharge Monitoring Report within 30 days of discharge of pits, if applicable. Failure to abide by all statutory and regulatory provisions governing all duties and operations hereunder may result in suspension or revocation of this permit and, in addition, may result in civil and/or criminal penalties being imposed upon the operators.

Per 35 CSR 4-5.2.g this permit will expire in two (2) years from the issue date unless permitted well work is commenced. If there are any questions, please feel free to contact me at (304) 926- 0450.

James A. Martin
Chief

Operator's Well Number: 1
Farm Name: CHANEY, J. R.
U.S. WELL NUMBER: 47-043-01783-00-00
Vertical Plugging
Date Issued: 5/19/2022

Promoting a healthy environment.

05/20/2022

PERMIT CONDITIONS

West Virginia Code § 22-6-11 allows the Office of Oil and Gas to place specific conditions upon this permit. Permit conditions have the same effect as law. Failure to adhere to the specified permit conditions may result in enforcement action.

CONDITIONS

1. All pits must be lined with a minimum of 20 mil thickness synthetic liner.
2. In the event of an accident or explosion causing loss of life or serious personal injury in or about the well or while working on the well, the well operator or its contractor shall give notice, stating the particulars of the accident or explosion, to the oil and gas inspector and the Chief within twenty-four (24) hours.
3. Well work activities shall not constitute a hazard to the safety of persons.

4704301783P

- 1) Date February 7, 2022
- 2) Operator's
Well No. JR Chaney # 1
- 3) API Well No. 47-043 - 01783

STATE OF WEST VIRGINIA
DEPARTMENT OF ENVIRONMENTAL PROTECTION
OFFICE OF OIL AND GAS


APPLICATION FOR A PERMIT TO PLUG AND ABANDON

- 4) Well Type: Oil X / Gas / Liquid injection / Waste disposal
(If "Gas, Production or Underground storage) Deep / Shallow X
- 5) Location: Elevation 963.8' Watershed Laurel Fork
District Duval County Lincoln Quadrangle Griffithsville 7.5'
- 6) Well Operator HG Energy, LLC 7) Designated Agent Diane White
Address 5260 Dupont Road Address 5260 Dupont Road
Parkersburg, WV 26101 Parkersburg, WV 26101
- 8) Oil and Gas Inspector to be notified
Name Terry Urban
Address P O Box 1207
Clendenin, WV 25045
- 9) Plugging Contractor
Name To Be Determined Upon Approval of the Permit
Address

10) Work Order: The work order for the manner of plugging this well is as follows:
****See next page for plugging manners****

RECEIVED
Office of Oil and Gas
MAR 14 2022
WV Department of
Environmental Protection

Notification must be given to the district oil and gas inspector 24 hours before permitted work can commence.

Work order approved by inspector  Date 3-7-22

05/20/2022

4704301783P

WW-4B Continued

12/10/21

Manners of Plugging

J R Chaney #1

47-043-01783

Elev: 963.8'

TD: 2536'

8 5/8" csng: 323.32' -CTS

4 1/2 csng: 2547.48' - 75 sks 50/50 Pozmix ^{TOC @ 2100' ^{gwn}}

Plug No 1- 2460'-2360'

} one plug

Plug No 2- 2090'-1930'

Free point, cut, pull 4 1/2" csng - est 950'

CUT 1700' SET PLUG 50' IN AND 50' OUT OF 4 1/2" CASING ^{gwn}

Plug No ~~4~~ 1000' ^{900'} ~~950'~~ (adjust for cut)

ELEVATION

Plug No 5- 375'-270'

Operator to cover with
Cement All Oil/Gas Formation including
Salt, Elevation, Coal & Fresh water

Plug No 6- 100'-0

Install monument w/ API #

6% gel between cement plugs

[Signature]
3.7.22

RECEIVED
Office of Oil and Gas

MAR 14 2022

WV Department of
Environmental Protection

05/20/2022



4704301783P

RECEIVED

SEP - 1 1977

STATE OF WEST VIRGINIA
DEPARTMENT OF MINES

OIL & GAS DIVISION
DEPT. OF MINES

Oil and Gas Division

WELL RECORD 6

Quadrangle St. Johns
Permit No. Lin-1783

Rotary X Oil _____
Cable _____ Gas _____
Recycling _____ Comb. _____
Water Flood _____ Storage _____
Disposal _____ (Kind)

Company <u>PRINZOTI, COMPANY</u>	2610	Casing and Tubing	Used in Drilling	Left in Well	Cement fill up Cu. ft. (Sks.)
Address <u>P. O. Box 1588, Parkersburg, W. Va.</u>					
Farm <u>J. R. Chaney</u> Acres <u>20.2</u>					
Location (waters) <u>Laurel Fork</u>					
Well No. <u>1</u> Elev <u>963.80</u>		Size <u>20-16</u>			
District <u>Duval</u> County <u>Lincoln</u>		Cond. <u>13-10"</u>			
The surface of tract is owned in fee by <u>Mr. Raymond Hickey</u>		<u>9 5/8</u>			
Address <u>5428 N. Meadows Blvd., Columbus, Ohio</u>		<u>8 5/8</u>	<u>328</u>	<u>328</u>	<u>220 sks.</u>
Mineral rights are owned by <u>Mr. J. R. Chaney</u>		<u>7</u>			
Address <u>68 Leftwich Ave., Madison, W.V.</u>		<u>5 1/2</u>			
Drilling Commenced <u>May 17, 1977</u>		<u>4 1/2</u>	<u>2534</u>	<u>2534</u>	<u>75 sks.</u>
Drilling Completed <u>May 21, 1977</u>		<u>3</u>			
Initial open flow <u>22,000</u> cu. ft. <u>19</u> bbls.		<u>2</u>			
Final production <u>20,000</u> cu. ft. per day <u>12</u> bbls.		Liners Used			
Well open _____ hrs. before test _____ RP.					

Well treatment details: Fractured: w/580 bbls. crude oil, 25,000 20/40 sd., 500 gal. 15% HCL

Attach copy of cementing record.

Coal was encountered at _____ Feet _____ Inches
Fresh water _____ Feet _____ Salt Water _____ Feet
Producing Sand None Depth _____

Formation	Color	Hard or Soft	Top Feet	Bottom Feet	Oil, Gas or Water	* Remarks
Substructure			0	6		
Shale			6	168		
Sand			168	220		
Shale			220	264		
Sand			264	280		
Shale			280	368		
Sand			368	500		
Shale			500	576		
Sandy Shale			576	1075		
Sand			1075	1096		
Shale			1096	1108		
Sand			1108	1227		
Shale			1227	1247		
Salt Sand			1247	1359		
Shale			1359	1452		
Salt Sand			1452	1661		
Shale			1661	1696		
Salt Sand			1696	1743		
Little Lime			1743	1773		
Pencil Chert			1773	1775		
Big Lime			1775	1964		
McCready Shale			1964	1986		
Big Injun			1986	2037		
Shale			2037	2108		

RECEIVED
Office of Oil and Gas

MAR 14 2022

WV Department of
Environmental Protection

* Indicates Electric Log tops in the remarks section.

(over)

4704301783P

Formation	Color	Hard or Soft	Top Feet	Bottom Feet	Oil, Gas or Water	Remarks
Wier			2108	2173		
Shale			2173	2446		
Coffee Shale			2446	2469		
Berea			2469	2492		
Shale			2492	2536		
Total Depth				2536	PBD	2513'

RECEIVED
Office of Oil and Gas

MAR 14 2022

WV Department of
Environmental Protection

Date Aug 31 1977

APPROVED PENNSOIL COMPANY (Name)

By Charles G. Leman
(Title) Eng. Dept.

05/20/2022

WW-4A
Revised 6-07

4704301783P

1) Date: February 7, 2022
2) Operator's Well Number
J R Chaney # 1

3) API Well No.: 47 - 043 - 01783

STATE OF WEST VIRGINIA
DEPARTMENT OF ENVIRONMENTAL PROTECTION, OFFICE OF OIL AND GAS
NOTICE OF APPLICATION TO PLUG AND ABANDON A WELL

4) Surface Owner(s) to be served:	5) (a) Coal Operator
(a) Name <u>Keith Tyler</u>	Name <u>NA</u>
Address <u>148 Mandolin Drive</u>	Address _____
<u>Buffalo, WV 25033</u>	_____
(b) Name _____	(b) Coal Owner(s) with Declaration
Address _____	Name <u>NA</u>
_____	Address _____
(c) Name _____	Name _____
Address _____	Address _____
_____	_____
6) Inspector <u>Terry Urban</u>	(c) Coal Lessee with Declaration
Address <u>P O Box 1207</u>	Name <u>NA</u>
<u>Clendenin, WV 25045</u>	Address _____
Telephone <u>304-549-5915</u>	_____

RECEIVED
Office of Oil and Gas
MAR 14 2022


WV Department of
Environmental Protection

TO THE PERSONS NAMED ABOVE: You should have received this Form and the following documents:

- (1) The application to Plug and Abandon a Well on Form WW-4B, which sets out the parties involved in the work and describes the well its and the plugging work order; and
- (2) The plat (surveyor's map) showing the well location on Form WW-6.

The reason you received these documents is that you have rights regarding the application which are summarized in the instructions on the reverses side. However, you are not required to take any action at all.

Take notice that under Chapter 22-6 of the West Virginia Code, the undersigned well operator proposes to file or has filed this Notice and Application and accompanying documents for a permit to plug and abandon a well with the Chief of the Office of Oil and Gas, West Virginia Department of Environmental Protection, with respect to the well at the location described on the attached Application and depicted on the attached Form WW-6. Copies of this Notice, the Application, and the plat have been mailed by registered or certified mail or delivered by hand to the person(s) named above (or by publication in certain circumstances) on or before the day of mailing or delivery to the Chief.



Well Operator HG Energy, LLC
 By: Diane White
 Its: Agent
 Address 5260 Dupont Road
Parkersburg, WV 26101
 Telephone 304-420-1119

Subscribed and sworn before me this 7TH day of FEBRUARY 2022
Cassidy Boardman Notary Public
 My Commission Expires 7/31/2022

Oil and Gas Privacy Notice

The Office of Oil and Gas processes your personal information, such as name, address and phone number, as a part of our regulatory duties. Your personal information may be disclosed to other State agencies or third parties in the normal course of business or as needed to comply with statutory or regulatory requirements, including Freedom of Information Act requests. Our office will appropriately secure your personal information. If you have any questions about our use of your personal information, please contact DEP's Chief Privacy Officer at depprivacyofficer@wv.gov.

05/20/2022



HG Energy, LLC
5260 Dupont Road
Parkersburg, WV 26101
(304) 420-1100 - Office
(304) 863-3172 - Fax

4704301783 P

February 7, 2022

Kevin Tyler
148 Mandolin Drive
Buffalo, WV 25033

RE: J. R. Chaney No. 1 (47-043-01783)
Duval District, Lincoln County
West Virginia

Dear Landowner:

Enclosed are copies of various application papers that we have filed with the West Virginia Department of Environmental Protection (WVDEP), Office of Oil and Gas. A well work permit is being requested for the above-referenced well.

Pursuant to WV Code Chapter 22B, Article 6, you are receiving copies of this correspondence because the well or other anticipated disturbance is located on your surface property. Your rights as a landowner are identified in the enclosed permit application papers.

No action on your part is required. If you have any questions or comments regarding this application, you may call this office at (304) 420-1119 or email at dwhite@hgenergyllc.com.

Sincerely,

Diane White

Diane C. White

RECEIVED
Office of Oil and Gas

MAR 14 2022

WV Department of
Environmental Protection

Enclosures

05/20/2022

4704301783P

7023 2720 0002 0050 6404

U.S. Postal Service™
CERTIFIED MAIL® RECEIPT
Domestic Mail Only

For delivery information, visit our website at www.usps.com®

OFFICIAL USE

Certified Mail Fee \$ _____

Extra Services & Fees (check box, add fee as appropriate)

Return Receipt (hardcopy) \$ _____

Return Receipt (electronic) \$ _____

Certified Mail Restricted Delivery \$ _____

Adult Signature Required \$ _____

Adult Signature Restricted Delivery \$ _____

Postage \$ _____

Total Postage and Fees \$ _____

Sent To **Keith Tyler**

Street and Apt. No., or PO Box No. **148 Mandolin Dr**

City, State, ZIP+4® **Buffalo WV 25033**

PS Form 3800, April 2015 PSN 7530-02-000-9047 See Reverse for Instructions

Postmark Here
MAR 03 2022
JRC1

RECEIVED
Office of Oil and Gas
MAR 14 2022
WV Department of
Environmental Protection

05/20/2022

SURFACE OWNER WAIVER

4704301783P

Operator's Well
Number

J R Chaney No. 1

INSTRUCTIONS TO SURFACE OWNERS NAMED ON PAGE WW4-A

The well operator named on page WW-4A is applying for a permit from the State to plug and abandon a well. (Note: If the surface tract is owned by more than three persons, then these materials were served on you because your name appeared on the Sheriff's tax ticket on the land or because you actually occupy the surface tract. In either case, you may be the only owner who will actually receive these materials.) See Chapter 22 of the West Virginia Code. Well work permits are valid for 24 months. If you do not own any interest in the surface tract, please forward these materials to the true owner immediately if you know who it is. Also, please notify the well operator and the Office of Oil and Gas.

**NOTE: YOU ARE NOT REQUIRED TO FILE ANY COMMENT.
WHERE TO FILE COMMENTS AND OBTAIN ADDITIONAL INFORMATION:**

Chief, Office of Oil and Gas
Department of Environmental Protection
601 57th St. SE
Charleston, WV 25304
(304) 926-0450

Time Limits and methods for filing comments. The law requires these materials to be served on or before the date the operator files his Application. You have **FIVE (5) DAYS** after the filing date to file your comments. Comments must be filed in person or received in the mail by the Chief's office by the time stated above. You may call the Chief's office to be sure of the date. Check with your postmaster to ensure adequate delivery time or to arrange special expedited handling. If you have been contacted by the well operator and you have signed a "voluntary statement of no objection" to the planned work described in these materials, then the permit may be issued at any time.

Comments must be in writing. Your comments must include your name, address and telephone number, the well operator's name and well number and the approximate location of the proposed well site including district and county from the application. You may add other documents, such as sketches, maps or photographs to support your comments.

The Chief has the power to deny or condition a well work permit based on comments on the following grounds:

- 1) The proposed well work will constitute a hazard to the safety of persons.
- 2) The soil erosion and sediment control plan is not adequate or effective;
- 3) Damage would occur to publicly owned lands or resources;
- 4) The proposed well work fails to protect fresh water sources or supplies;
- 5) The applicant has committed a substantial violation of a previous permit or a substantial violation of one or more of the rules promulgated under Chapter 22, and has failed to abate or seek review of the violation..."

If you want a copy of the permit as it is issued or a copy of the order denying the permit, you should request a copy from the Chief.

VOLUNTARY STATEMENT OF NO OBJECTION

I hereby state that I have read the instructions to surface owners and that I have received copies of a Notice and Application For A Permit To Plug And Abandon on Forms WW-4A and WW-4B, and a survey plat.

I further state that I have no objection to the planned work described in these materials, and I have no objection to a permit being issued on those materials.

FOR EXECUTION BY A NATURAL PERSON
ETC.

FOR EXECUTION BY A CORPORATION,
ETC.

_____	Date _____	Name _____
Signature		By _____
		Its _____
		Date _____

Signature

Date
05/20/2022

REC'D
Office of Oil and Gas
MAR 14 2022
WV Department of
Environmental Protection

4704301783P

WW-9
(5/16)

API Number 47 - 043 - 01783
Operator's Well No. _____

STATE OF WEST VIRGINIA
DEPARTMENT OF ENVIRONMENTAL PROTECTION
OFFICE OF OIL AND GAS
FLUIDS/ CUTTINGS DISPOSAL & RECLAMATION PLAN

Operator Name HG Energy, LLC OP Code 494497948

Watershed (HUC 10) Laurel Fork Quadrangle Griffithsville 7.5'

Do you anticipate using more than 5,000 bbls of water to complete the proposed well work? Yes No

Will a pit be used? Yes No

If so, please describe anticipated pit waste: _____

Will a synthetic liner be used in the pit? Yes No If so, what ml.? _____

Proposed Disposal Method For Treated Pit Wastes:

- Land Application (if selected provide a completed form WW-9-GPP)
- Underground Injection (UIC Permit Number _____)
- Reuse (at API Number _____)
- Off Site Disposal (Supply form WW-9 for disposal location)
- Other (Explain Any well effluent will be contained in tanks until disposed of off site at an approved disposal facility.)

Will closed loop system be used? If so, describe: No

Drilling medium anticipated for this well (vertical and horizontal)? Air, freshwater, oil based, etc. NA

-If oil based, what type? Synthetic, petroleum, etc. NA

Additives to be used in drilling medium? NA

RECEIVED
Office of Oil and Gas

Drill cuttings disposal method? Leave in pit, landfill, removed offsite, etc. NA

MAR 14 2022

-If left in pit and plan to solidify what medium will be used? (cement, lime, sawdust) NA

-Landfill or offsite name/permit number? If applicable, to be determined upon approval of the plugging permit WV Department of Environmental Protection

Permittee shall provide written notice to the Office of Oil and Gas of any load of drill cuttings or associated waste rejected at any West Virginia solid waste facility. The notice shall be provided within 24 hours of rejection and the permittee shall also disclose where it was properly disposed.

I certify that I understand and agree to the terms and conditions of the GENERAL WATER POLLUTION PERMIT issued on April 1, 2016, by the Office of Oil and Gas of the West Virginia Department of Environmental Protection. I understand that the provisions of the permit are enforceable by law. Violations of any term or condition of the general permit and/or other applicable law or regulation can lead to enforcement action.

I certify under penalty of law that I have personally examined and am familiar with the information submitted on this application form and all attachments thereto and that, based on my inquiry of those individuals immediately responsible for obtaining the information, I believe that the information is true, accurate, and complete. I am aware that there are significant penalties for submitting false information, including the possibility of fine or imprisonment.

Company Official Signature Diane White


Company Official (Typed Name) Diane White

Company Official Title Agent

Subscribed and sworn before me this 7th day of FEBRUARY, 20 22

Cassidy A. Boardman Notary Public

My commission expires 7/31/2022



4704301783P

Form WW-9

Operator's Well No. _____

Proposed Revegetation Treatment: Acres Disturbed 0.5 Acres Prevegetation pH _____

Lime 3 Tons/acre or to correct to pH 6.5

Fertilizer type 10/20/20

Fertilizer amount 500 lbs/acre

Mulch Straw 2 Tons/acre

Seed Mixtures

Temporary		Permanent	
Seed Type	lbs/acre	Seed Type	lbs/acre
Tall Fescue	40	Tall Fescue	40
Ladino Clover	5	Ladino Clover	5

- Sediment Control Will Be In Place At All Times -

Attach:

Maps(s) of road, location, pit and proposed area for land application (unless engineered plans including this info have been provided). If water from the pit will be land applied, provide water volume, include dimensions (L, W, D) of the pit, and dimensions (L, W), and area in acres, of the land application area.

Photocopied section of involved 7.5' topographic sheet.

Plan Approved by: [Signature]

Comments: _____

RECEIVED
Office of Oil and Gas

MAR 14 2022

WV Department of
Environmental Protection

Title: [Signature] Date: 3-7-22

Field Reviewed? Yes No

05/20/2022

**STATE OF WEST VIRGINIA
DEPARTMENT OF ENVIRONMENTAL PROTECTION
OFFICE OF OIL AND GAS
GROUNDWATER PROTECTION PLAN**

Operator Name: HG Energy, LLC
Watershed (HUC 10): Laurel Fork Quad: Griffithsville 7.5'
Farm Name: J R Chaney

1. List the procedures used for the treatment and discharge of fluids. Include a list of all operations that could contaminate the groundwater.

NA

2. Describe procedures and equipment used to protect groundwater quality from the list of potential contaminant sources above.

NA

3. List the closest water body, distance to closest water body, and distance from closest Well Head Protection Area to the discharge area.

NA

RECEIVED
Office of Oil and Gas
MAR 14 2022
WV Department of
Environmental Protection

4. Summarize all activities at your facility that are already regulated for groundwater protection.

NA

5. Discuss any existing groundwater quality data for your facility or an adjacent property.

NA

6. Provide a statement that no waste material will be used for deicing or fill material on the property.

NA

7. Describe the groundwater protection instruction and training to be provided to the employees. Job procedures shall provide direction on how to prevent groundwater contamination.

NA

RECEIVED
Office of Oil and Gas

MAR 14 2022

8. Provide provisions and frequency for inspections of all GPP elements and equipment.

WV Department of
Environmental Protection

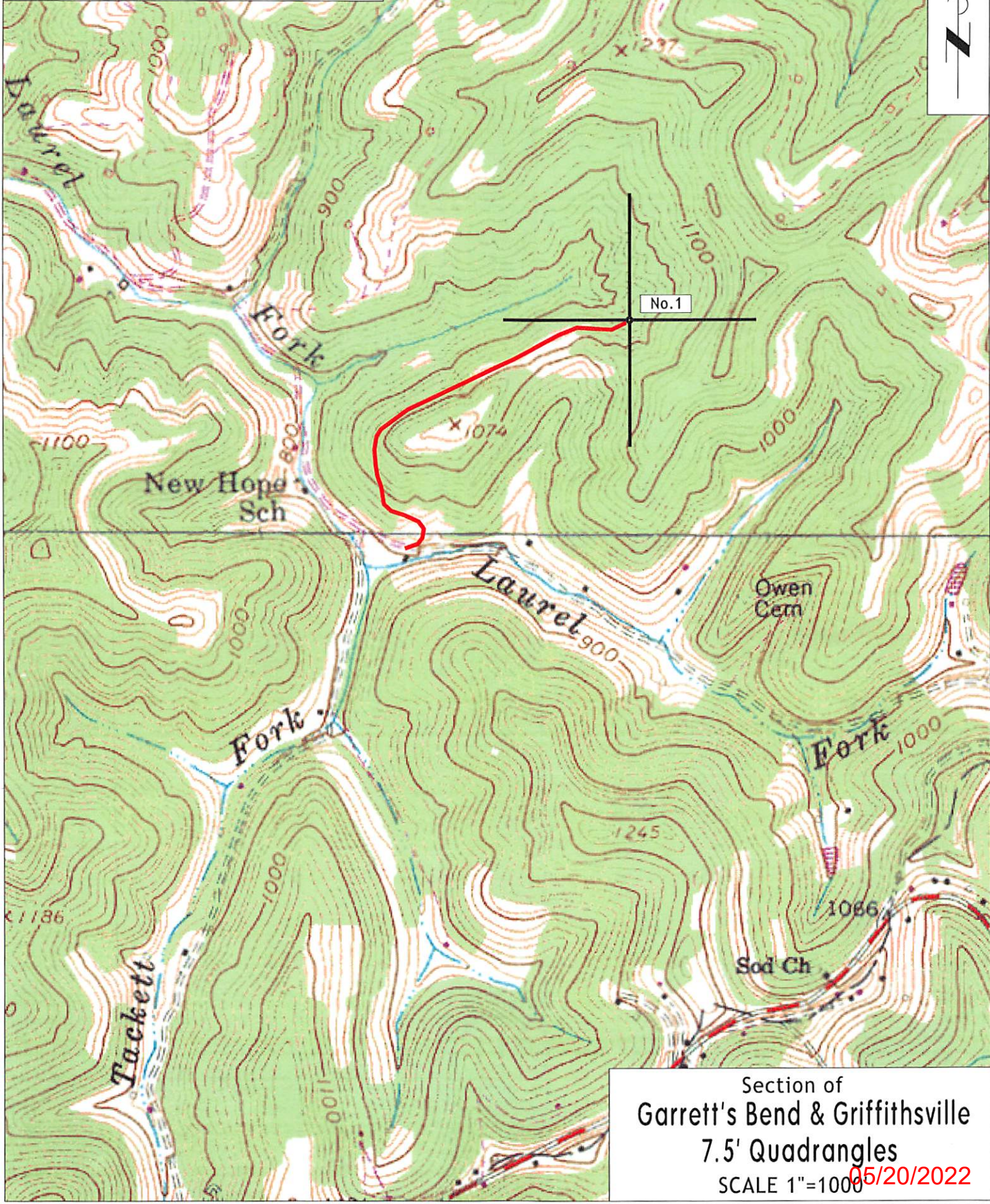
NA

Signature: Diane White

Date: 2/7/2022

SUBJECT WELL
J.R. Chaney No. 1
47-043-1783

4704301783P



Section of
Garrett's Bend & Griffithsville
7.5' Quadrangles
SCALE 1"=1000 05/20/2022

West Virginia Department of Environmental Protection
Office of Oil & Gas

WELL LOCATION FORM: GPS

API: 47- 043 - 01783 WELL NO: 1

FARM NAME: J.R. Chaney

RESPONSIBLE PARTY NAME: HG Energy, LLC

COUNTY: Lincoln DISTRICT: Duval

QUADRANGLE: Griffithsville 7.5'

SURFACE OWNER: Keith E. Tyler, Sr.

ROYALTY OWNER: HG Energy, LLC et al.

UTM GPS NORTHING: 4,234,461

UTM GPS EASTING: 421,684 GPS ELEVATION: 294 m.

(964.3')

The Responsible Party named above has chosen to submit GPS coordinates in lieu of preparing a new well location plat for a plugging permit on the above well. The Office of Oil & Gas will not accept GPS coordinates that do not meet the following requirements:

1. Datum: NAD 1983, Zone:17 North, Coordinate Units: meters, Altitude: height above mean sea level (MSL) - meters.
2. Accuracy to Datum - 3.05 meters
3. Data Collection Method:

Survey Grade GPS Post Processed Differential
 Real-Time Differential
 Mapping Grade GPS Post Processed Differential
 Real-Time Differential

RECEIVED
Office of Oil and Gas

MAR 14 2022

WV Department of
Environmental Protection

I the undersigned, hereby certify this data is correct to the best of my knowledge and belief and shows all the information required by law and the regulations issued and prescribed by the Office of Oil and Gas.

Diane White Diane C. White
Signature

Designated Agent
Title

December 14, 2021
Date



HG Energy, LLC
5260 Dupont Road
Parkersburg, WV 26101
(304) 420-1100 - Office
(304) 863-3172 - Fax

4704301700

4704301783f

February 7, 2022

Jeff McLaughlin
WVDEP
Division of Oil & Gas
601 57th Street
Charleston, West Virginia 25304

RE: J. R. Chaney No. 1 - (47-043-01783)
Duval District, Lincoln County
West Virginia

RECEIVED
Office of Oil and Gas

MAR 14 2022

WV Department of
Environmental Protection

Dear Mr. McLaughlin:

Enclosed are Forms WW-4(A), WW-4(B), WW-9, and WW-7, topo map, well record and a copy of the certified mailing receipt.

Please let me know if you have any questions or need further information. I can be reached at 304-420-1119 or dwhite@hgenergyllc.com.

Very truly yours,

Diane White

Diane C. White

Enclosures

cc: Kevin Tyler - Certified
Terry Urban - Inspector

05/20/2022



Stansberry, Wade A <wade.a.stansberry@wv.gov>

Plugging Vertical Well Work Permits API: (47-043-01783)

1 message

Stansberry, Wade A <wade.a.stansberry@wv.gov>

Thu, May 19, 2022 at 1:01 PM

To: Diane White <dwhite@hgeneryllc.com>, Guy Browning <guybrowning@lincolncountywv.org>, "Urban, Terry W" <terry.w.urban@wv.gov>

I have attached a copy of the newly issued well [permit](#) numbers:

47-043-01783 - 1

These will serve as your copy.

Thank you,

Wade A. Stansberry

Environmental Resource Specialist 3

West Virginia Department of Environmental Protection

Office of Oil & Gas

601 57th St. SE

Charleston, WV 25304


(304) 926-0499 ext. 41115

(304) 926-0452 fax

Wade.A.Stansberry@wv.gov

2 attachments

 **IR-8 Blank.pdf**
237K

 **47-043-01783 - Copy.pdf**
3632K

05/20/2022