

4704301760

8650 FEET

LATITUDE 38° 15' 00"

LONG: 81° 58' 18.2" NAD 83

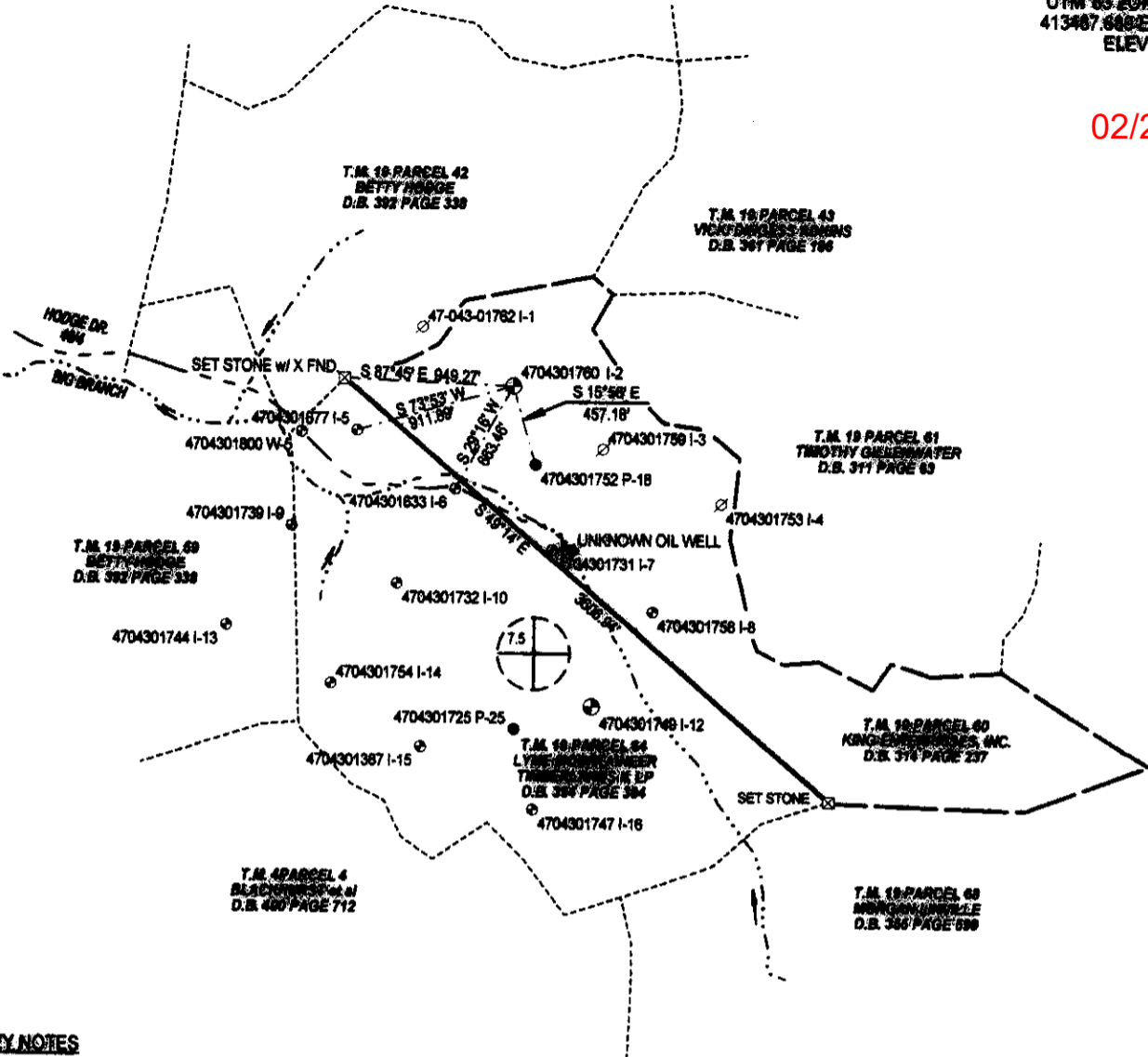
OPERATOR WELL I-2  
STATE PLANE COORDINATES  
NAD 83  
447,931.8 N 1,884,583.7 E  
UTM '83 ZONE 17 METERS  
413487.602E 4231348.557 N  
ELEV. 229.59

02/24/2023

LONGITUDE 81° 57' 30"

8650 FEET

NORTH



**SURVEY NOTES**

TIES TO WELLS AND CORNERS ARE BASED ON RECORDS OF THE NEW STATE PLANE COORDINATE SYSTEM SOUTH ZONE NAD 83.

SURFACE OWNER AND ADJOINER INFO OBTAINED FROM THE LINCOLN CO. ASSESSORS AND COUNTY CLERKS OFFICES JANUARY 2023.

WELL LAT/LONG ESTABLISHED BY DGPS (SURVEY GRADE).

(+) DENOTES LOCATION OF WELL ON UNITED STATES TOPOGRAPHIC MAPS

FILE NO. 4704301760 I-2  
 DRAWING NO. 2  
 SCALE 1"=200'  
 ACCURACY 1/200  
 PROVEN SOURCE OF ELEVATION FIELD MEASUREMENT

I THE UNDERSIGNED, HEREBY CERTIFY THAT THIS PLAN IS CORRECT TO THE BEST OF MY KNOWLEDGE AND BELIEF AND I HAVE ALL THE INFORMATION NECESSARY TO MAKE THE SAME ACCURATE AND PREPARED BY THE OFFICE OF OIL AND GAS, DEPARTMENT OF ENVIRONMENTAL PROTECTION.

(SIGNED) *Diwane K. Bowers*

R.P.E.

P.S. 1995



DATE FEBRUARY 7, 2023

STATE OF WEST VIRGINIA  
DIVISION OF ENVIRONMENTAL PROTECTION  
OFFICE OF OIL AND GAS



OPERATOR'S WELL NO. I-2  
API WELL NO. 47-043-01760

WELL TYPE: OIL  GAS  LIQUID INJECTION  WASTE DISPOSAL   
(IF "GAS") PRODUCTION  STORAGE  DEEP  SHALLOW

LOCATION: ELEVATION 756.2' WATER SHED BIG BRANCH OF SUGAR TREE CREEK  
DISTRICT OLIVAL DISTRICT COUNTY LINCOLN COUNTY  
QUADRANGLE GREENHILLSVILLE NW 7.5

SURFACE OWNER KING ENGINEERS, INC. ACREAGE 182 ACRES  
OIL & GAS ROYALTY OWNER STATE ACREAGE 182 ACRES

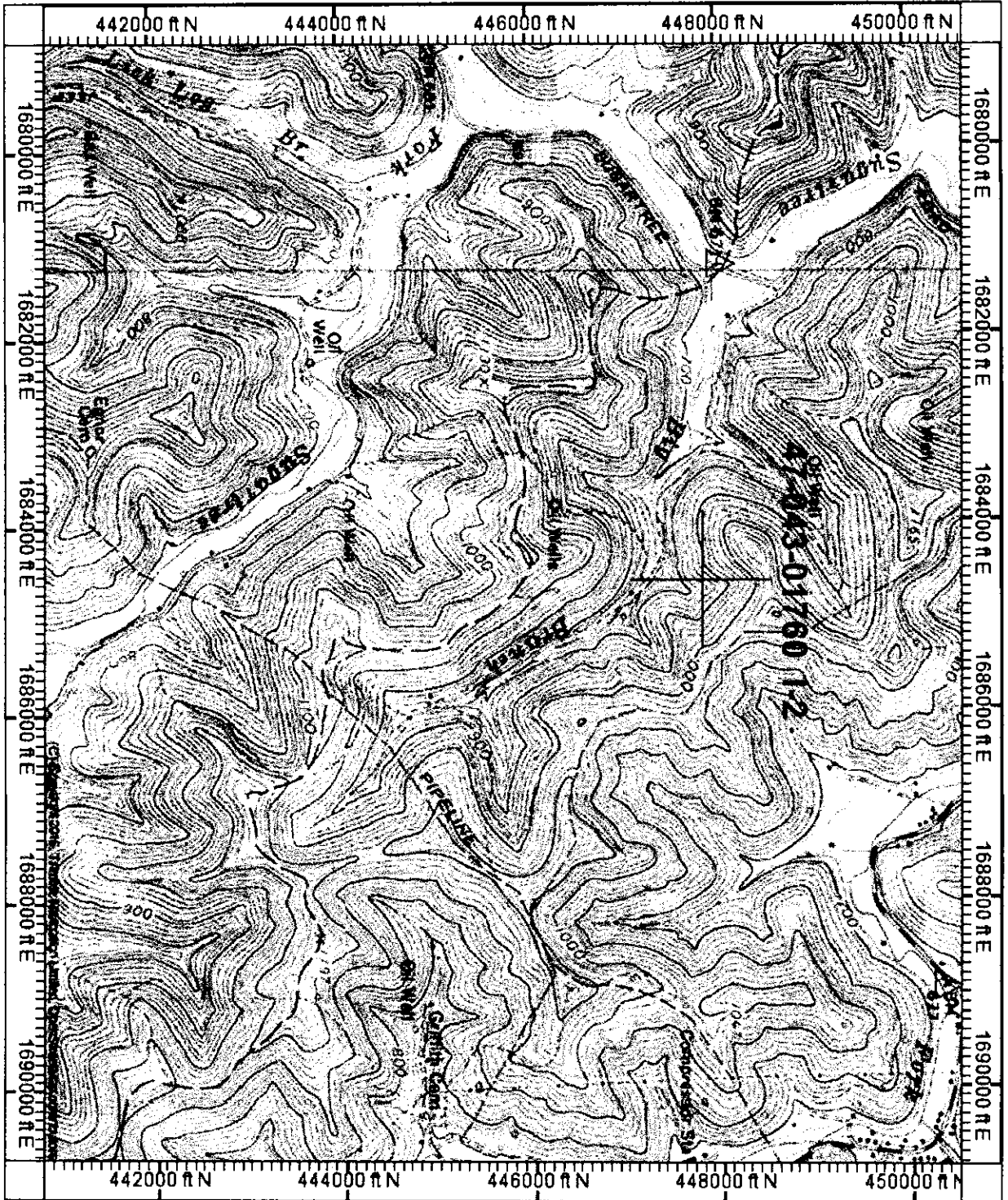
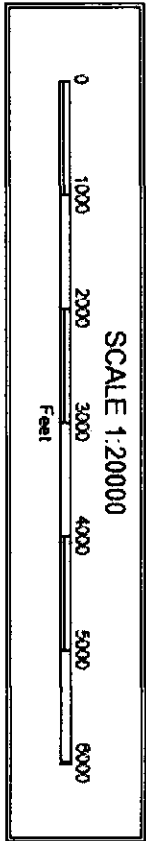
PROPOSED WELL WORK: DRILL  COMPLET  DRILL SHIFTER  REGRILL  FRACTURE OR STIMULATE   
PLUG OFF OLD FORMATION  PERFORATE NEW FORMATION  OTHER PHYSICAL CHANGE TO WELL (SPECIFY)   
FLUIDS ABANDON  CLEAN-OUT AND REPLUG

TARGET FORMATION SEMA SAND ESTIMATED DEPTH 2300'  
WELL OPERATOR UNIDENTIFIED DESIGNATED AGENT UNIDENTIFIED  
ADDRESS UNIDENTIFIED ADDRESS UNIDENTIFIED

COUNTY NAME PERMIT

02/24/2023

4704301760



RECEIVED  
Office of Oil and Gas

FEB 15 2023

WV Department of  
Environmental Protection