

4704301750

7930 FEET

LATITUDE 38° 15' 00"

**SURVEY NOTES**

TIES TO WELLS AND CORNERS ARE BASED ON SURVEYS FOR THE WV STATE PLANE COORDINATE SYSTEM SOUTH ZONE 1983.

SURFACE OWNER AND ADJOINER INFO OBTAINED FROM THE LINCOLN CO. ASSASSIN AND COUNTY CLERKS OFFICES JANUARY 2023.

WELL LAT/LONG ESTABLISHED BY DGPS (SURVEY GRADE).

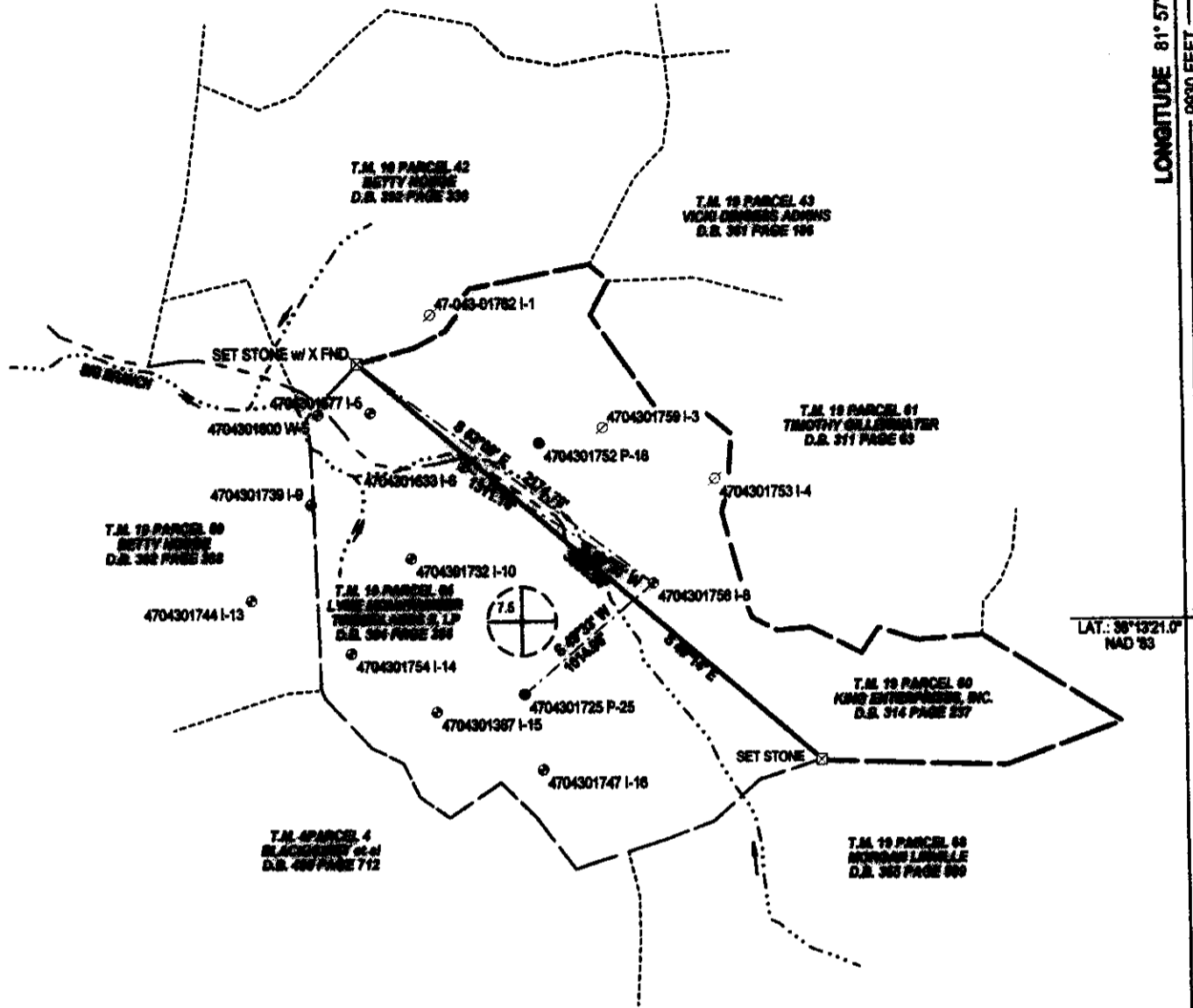
OPERATOR WELL I-8  
STATE PLANE COORDINATES  
NAD '83  
446,864.8 N 1,686,375.4 E  
UTM '83 ZONE 17  
413728.93 E 4280962.88 N

LONG: 81° 57' 30" NAD 83

LONGITUDE 81° 57' 30"

9630 FEET

NORTH




LAT: 38°13'21.0" NAD '83

(+) DENOTES LOCATION OF WELL ON UNITED STATES TOPOGRAPHIC MAPS

FILE NO. 4704301750 I-8  
 DRAWING NO. 2  
 SCALE 1"=1000'  
 HORIZONTAL ACCURACY 1:200  
 VERTICAL ACCURACY 1:200  
 PROVEN SOURCE OF ELEVATION TERRAIN GPS

I THE UNDERSIGNED, HEREBY CERTIFY THAT THIS PLAT IS CORRECT TO THE BEST OF MY KNOWLEDGE AND BELIEF AND SHOWS ALL THE INFORMATION REQUIRED BY LAW AND THE REGULATIONS ISSUED AND ENFORCED BY THE OFFICE OF OIL AND GAS, DEPARTMENT OF ENVIRONMENTAL PROTECTION.

(SIGNED) [Signature]  
R.P.E. P.S. 1985



STATE OF WEST VIRGINIA  
 DIVISION OF ENVIRONMENTAL PROTECTION  
 OFFICE OF OIL AND GAS

DATE JANUARY 30, 2023

WELL TYPE: OIL  GAS  LIQUID INJECTION  WASTE DISPOSAL   
 (IF "GAS") PRODUCTION  STORAGE  DEEP  SHALLOW

OPERATOR'S WELL NO. I-8  
 API WELL NO. 47-043-01758  
 STATE COUNTY PERMIT NO.

LOCATION: ELEVATION 848.1' WATER SHED BIG BRANCH OF SUGARTREE FORK  
 DISTRICT BLAIR DISTRICT COUNTY LINCOLN COUNTY  
 QUADRANGLE GRIFFITHVILLE WV 7.5

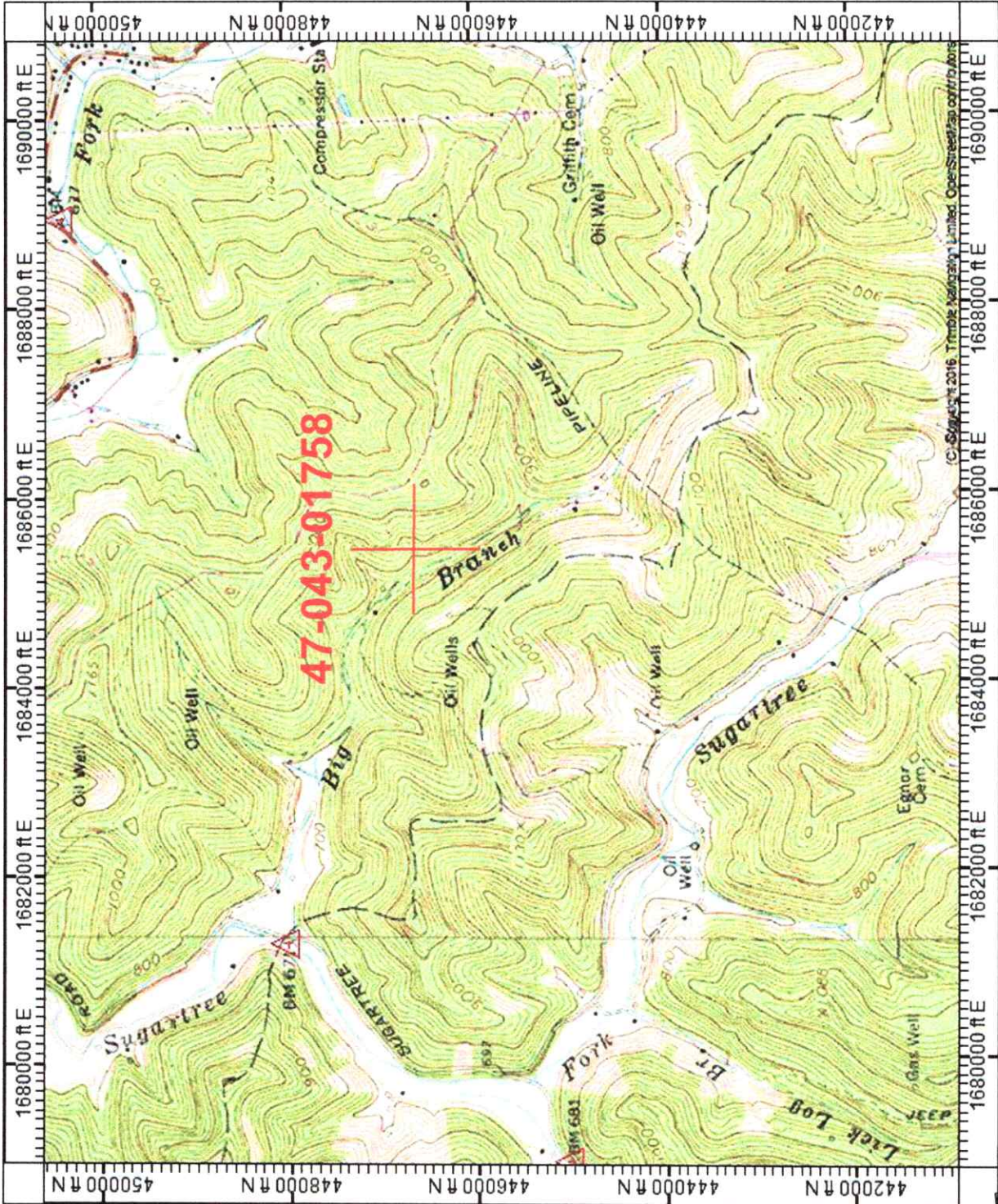
SURFACE OWNER KING ENTERPRISES, INC. ACREAGE 188 ACRES  
 OIL & GAS ROYALTY OWNER PENNER COMPANY ACREAGE 02/17/2023

PROPOSED WELL WORK: DRILL  CONVERT  DRILL DEEPER  REDRILL  FRACTURE OR STIMULATE   
 PLUG OFF OLD FORMATION  PERFORATE NEW FORMATION  OTHER PHYSICAL CHANGE IN WELL (SPECIFY) \_\_\_\_\_  
 PLUG & ABANDON  CLEAN OUT AND REPLUG

TARGET FORMATION BEEMA SAND ESTIMATED DEPTH 2403'  
 WELL OPERATOR LINCOLN CO. P&G PLUGGING DESIGNATED AGENT JASON HARMON  
 ADDRESS 601 67th STREET SE ADDRESS 601 67th STREET SE  
CHARLESTON WV 25304 CHARLESTON WV 25304

COUNTY NAME PERMIT

4704301758



RECEIVED  
Office of Oil and Gas

FEB 07 2023

WV Department of Environmental Protection  
02/17/2023