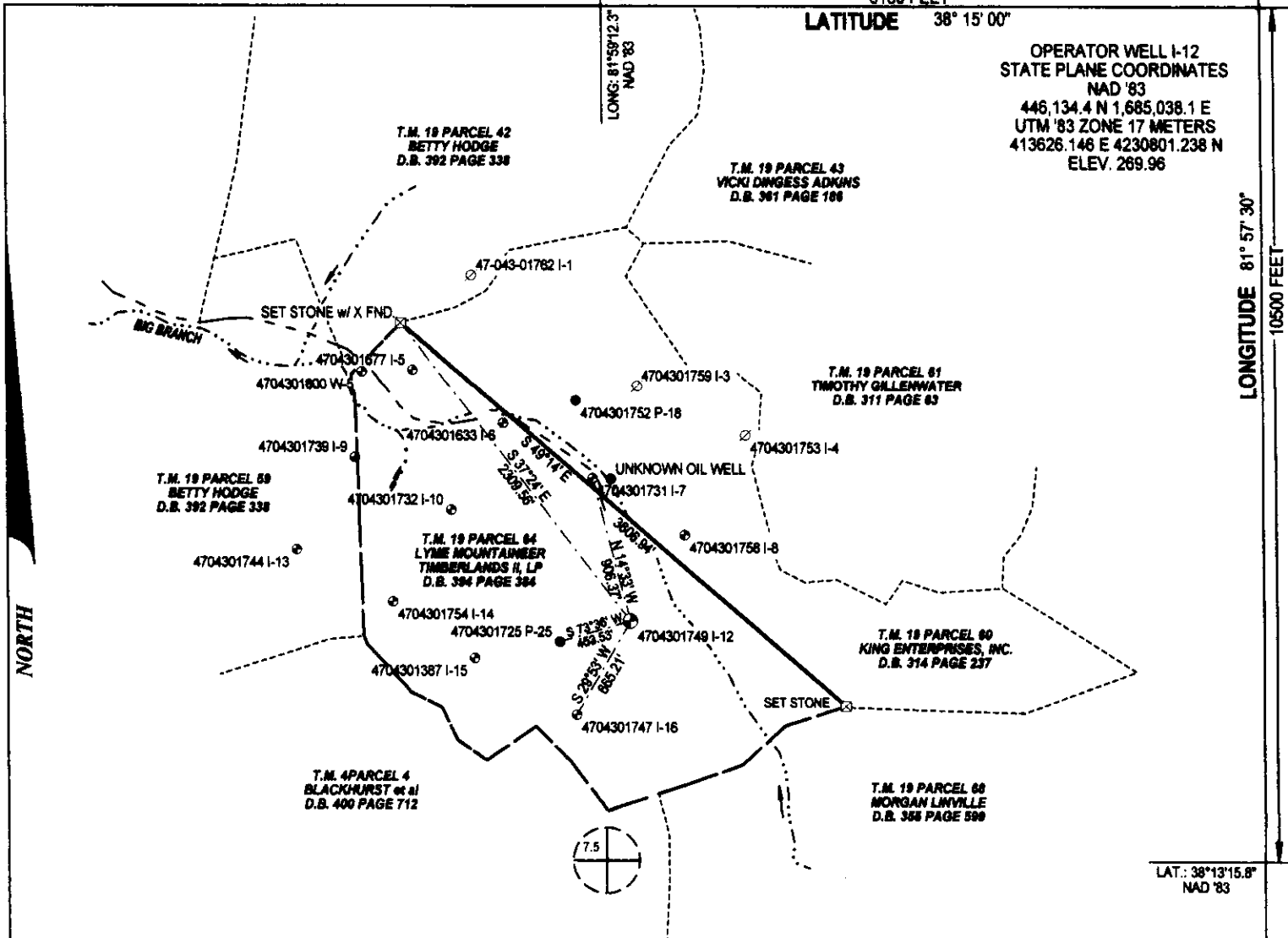


4704301749

8150 FEET  
LATITUDE 38° 15' 00"

OPERATOR WELL I-12  
STATE PLANE COORDINATES  
NAD '83  
446,134.4 N 1,685,038.1 E  
UTM '83 ZONE 17 METERS  
413626.146 E 4230801.238 N  
ELEV. 269.96

LONGITUDE 81° 57' 30"  
10500 FEET



**SURVEY NOTES**

TIES TO WELLS AND CORNERS ARE BASED ON GRID NORTH FOR THE WV STATE PLANE COORDINATE SYSTEM SOUTH ZONE NAD '83.

SURFACE OWNER AND ADJOINER INFO OBTAINED FROM THE LINCOLN CO. ASSESSORS AND COUNTY CLERKS OFFICES JANUARY 2023.


WELL LAT/LONG. ESTABLISHED BY DGPS ( SURVEY GRADE).

( + ) DENOTES LOCATION OF WELL ON UNITED STATES TOPOGRAPHIC MAPS

FILE NO. 4704301749 I-12  
DRAWING NO. 2  
SCALE 1"=1000'  
MINIMUM DEGREE OF ACCURACY 1:200  
PROVEN SOURCE OF ELEVATION TRIMBLE GPS

I THE UNDERSIGNED, HEREBY CERTIFY THAT THIS PLAT IS CORRECT TO THE BEST OF MY KNOWLEDGE AND BELIEF AND SHOWS ALL THE INFORMATION REQUIRED BY LAW AND THE REGULATIONS ISSUED AND PRESCRIBED BY THE OFFICE OF OIL AND GAS, DEPARTMENT OF ENVIRONMENTAL PROTECTION.

( SIGNED ) *Duane K. Bowers*  
R.P.E. P.S. 1995



STATE OF WEST VIRGINIA  
DIVISION OF ENVIRONMENTAL PROTECTION  
OFFICE OF OIL AND GAS

DATE FEBRUARY 7, 2023

OPERATOR'S WELL NO. I-12  
API WELL NO. 47-043-01749  
STATE COUNTY PERMIT NO.

WELL TYPE: OIL  GAS  LIQUID INJECTION  WASTE DISPOSAL   
( IF "GAS" ) PRODUCTION  STORAGE  DEEP  SHALLOW

LOCATION: ELEVATION 885.7' WATER SHED BIG BRANCH OF SUGARTREE FORK  
DISTRICT DUVAL DISTRICT COUNTY LINCOLN COUNTY  
QUADRANGLE GRIFFITHSVILLE WV 7.5

SURFACE OWNER LYME MOUNTAINEER TIMBERLANDS II LP ACREAGE 100 ACRES/2023  
OIL & GAS ROYALTY OWNER SAME ACREAGE 100 ACRES  
LEASE NUMBER \_\_\_\_\_


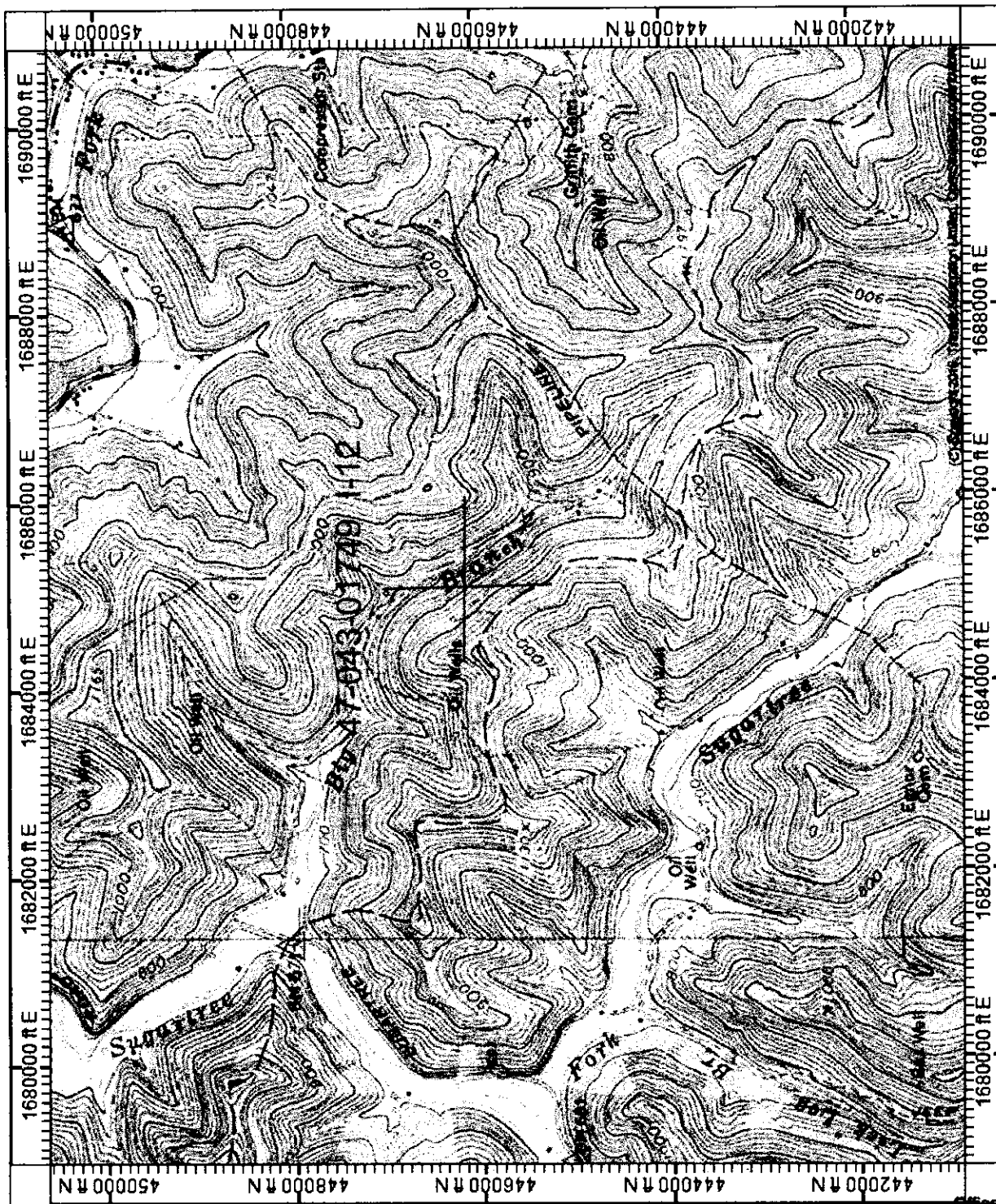
PROPOSED WELL WORK: DRILL  CONVERT  DRILL DEEPER  REDRILL  FRACTURE OR STIMULATE   
PLUG OFF OLD FORMATION  PERFORATE NEW FORMATION  OTHER PHYSICAL CHANGE IN WELL (SPECIFY) \_\_\_\_\_  
PLUG & ABANDON  CLEAN OUT AND REPLUG

TARGET FORMATION BEREA SAND ESTIMATED DEPTH 2400'

WELL OPERATOR UNKNOWN DEP PAID PLUGGING CONTRACT DESIGNATED AGENT JASON HARMON  
ADDRESS 601 57th STREET SE ADDRESS 601 57th STREET SE  
CHARLESTON WV 25304 CHARLESTON WV 25304

COUNTY NAME PERMIT

4704301749



RECEIVED  
Office of Oil and Gas

FEB 15 2023

WV Department of  
Environmental Protection

03/03/2023