

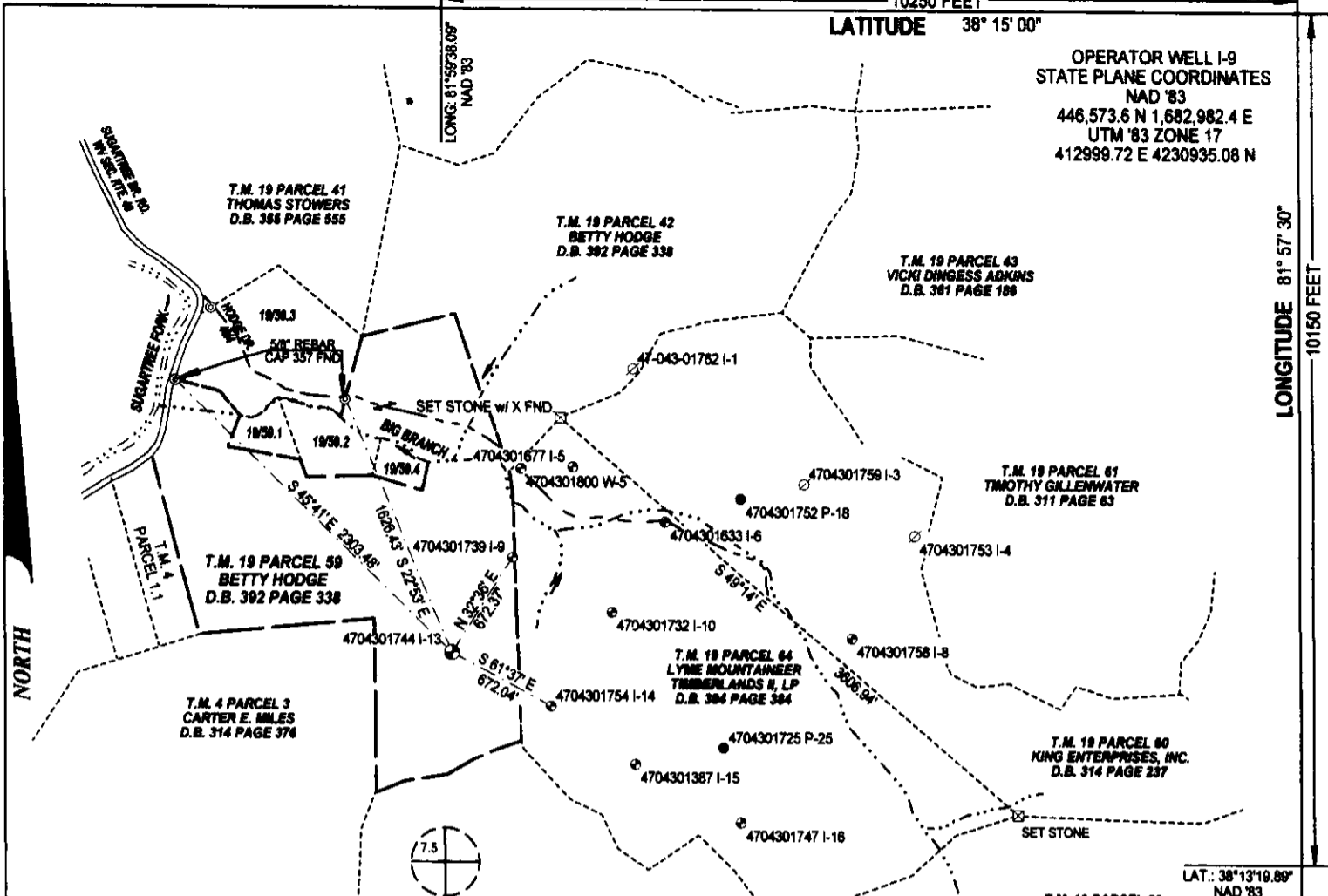
4704301744

10250 FEET

LATITUDE 38° 15' 00"

OPERATOR WELL I-9
STATE PLANE COORDINATES
NAD '83
446,573.6 N 1,682,982.4 E
UTM '83 ZONE 17
412999.72 E 4230935.08 N

LONGITUDE 81° 57' 30"



SURVEY NOTES
TIES TO WELLS AND CORNERS ARE BASED ON GRID NORTH FOR THE WV STATE PLANE COORDINATE SYSTEM SOUTH ZONE NAD '83.

SURFACE OWNER AND ADJOINER INFO
OBTAINED FROM THE LINCOLN CO. ASSESSORS AND COUNTY CLERKS OFFICES JANUARY 2023.

WELL LAT./ LONG. ESTABLISHED BY
DGPS (SURVEY GRADE).


ADJOINERS:
T.M. 19 PARCEL 59.3 JANICE LOVEJOY D.B. 389 PG. 37
T.M. 19 PARCEL 59.1 FOSTER CANTERBURY D.B. 267 PG. 733
T.M. 19 PARCEL 59.2 RANDY LOVEJOY D.B. 365 PG. 430
T.M. 19 PARCEL 59.4 JANICE LOVEJOY D.B. 389 PG. 37
T.M. 4 PARCEL 1.1 JAMES ADKINS D.B. 376 PG. 627

(+) DENOTES LOCATION OF WELL ON UNITED STATES TOPOGRAPHIC MAPS

FILE NO. 4704301744 I-13
DRAWING NO. 2
SCALE 1"=1000'
MINIMUM DEGREE OF ACCURACY 1:200
PROVEN SOURCE OF ELEVATION TRIMBLE GPS

I THE UNDERSIGNED, HEREBY CERTIFY THAT THIS PLAT IS CORRECT TO THE BEST OF MY KNOWLEDGE AND BELIEF AND SHOWS ALL THE INFORMATION REQUIRED BY LAW AND THE REGULATIONS ISSUED AND PRESCRIBED BY THE OFFICE OF OIL AND GAS, DEPARTMENT OF ENVIRONMENTAL PROTECTION.

(SIGNED) _____
R.P.E. _____ P.S. 1995



STATE OF WEST VIRGINIA
DIVISION OF ENVIRONMENTAL PROTECTION
OFFICE OF OIL AND GAS

DATE JANUARY 30, 2023
OPERATOR'S WELL NO. I-13
API WELL NO. 47-043-01744
STATE COUNTY PERMIT NO.

WELL TYPE: OIL GAS LIQUID INJECTION WASTE DISPOSAL
(IF "GAS") PRODUCTION STORAGE DEEP SHALLOW

LOCATION: ELEVATION 963.7' WATER SHED BIG BRANCH OF SUGARTREE FORK
DISTRICT DUVAL DISTRICT COUNTY LINCOLN COUNTY
QUADRANGLE GRIFFITHSVILLE WV 7.5


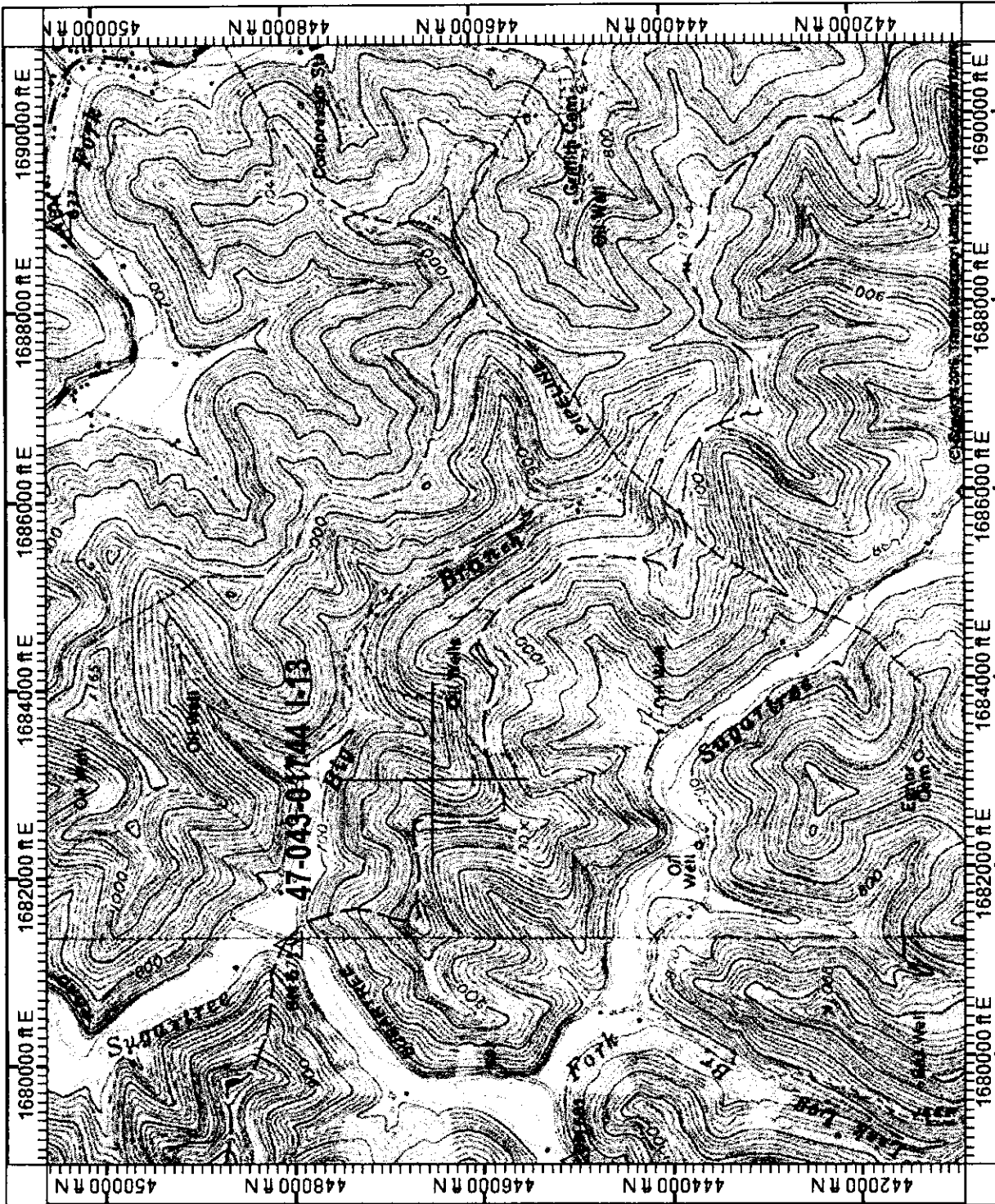
SURFACE OWNER BETTY HODGE ACREAGE 78 ACRES/2023
OIL & GAS ROYALTY OWNER SAME ACREAGE 78 ACRES
LEASE NUMBER _____

PROPOSED WELL WORK: DRILL CONVERT DRILL DEEPER REDRILL FRACTURE OR STIMULATE
PLUG OFF OLD FORMATION PERFORATE NEW FORMATION OTHER PHYSICAL CHANGE IN WELL (SPECIFY) _____
PLUG & ABANDON CLEAN OUT AND REPLUG

TARGET FORMATION BEREA SAND ESTIMATED DEPTH 2515'
WELL OPERATOR UNKNOWN DEP PAID PLUGGING CONTRACT DESIGNATED AGENT JASON HARMON
ADDRESS 601 57th STREET SE ADDRESS 601 57th STREET SE
CHARLESTON WV 25304 CHARLESTON WV 25304

COUNTY NAME PERMIT

4704301744



RECEIVED
Office of Oil and Gas
FEB 15 2023
WV Department of
Environmental Protection
03/03/2023