

SURVEY NOTES 4704301732

TIE TO WELLS AND CORRELATIONS
 SURFACE OWNERS AND ADJOINERS
 SOUTH ZONE NAD '83

SURFACE OWNER AND ADJOINER INFO
 OPERATOR: LYNNE MOUNTAIN TRIMMINGS LP
 ADDRESS: 601 E 7th STREET SE
 OFFICE: JORDAN AREA

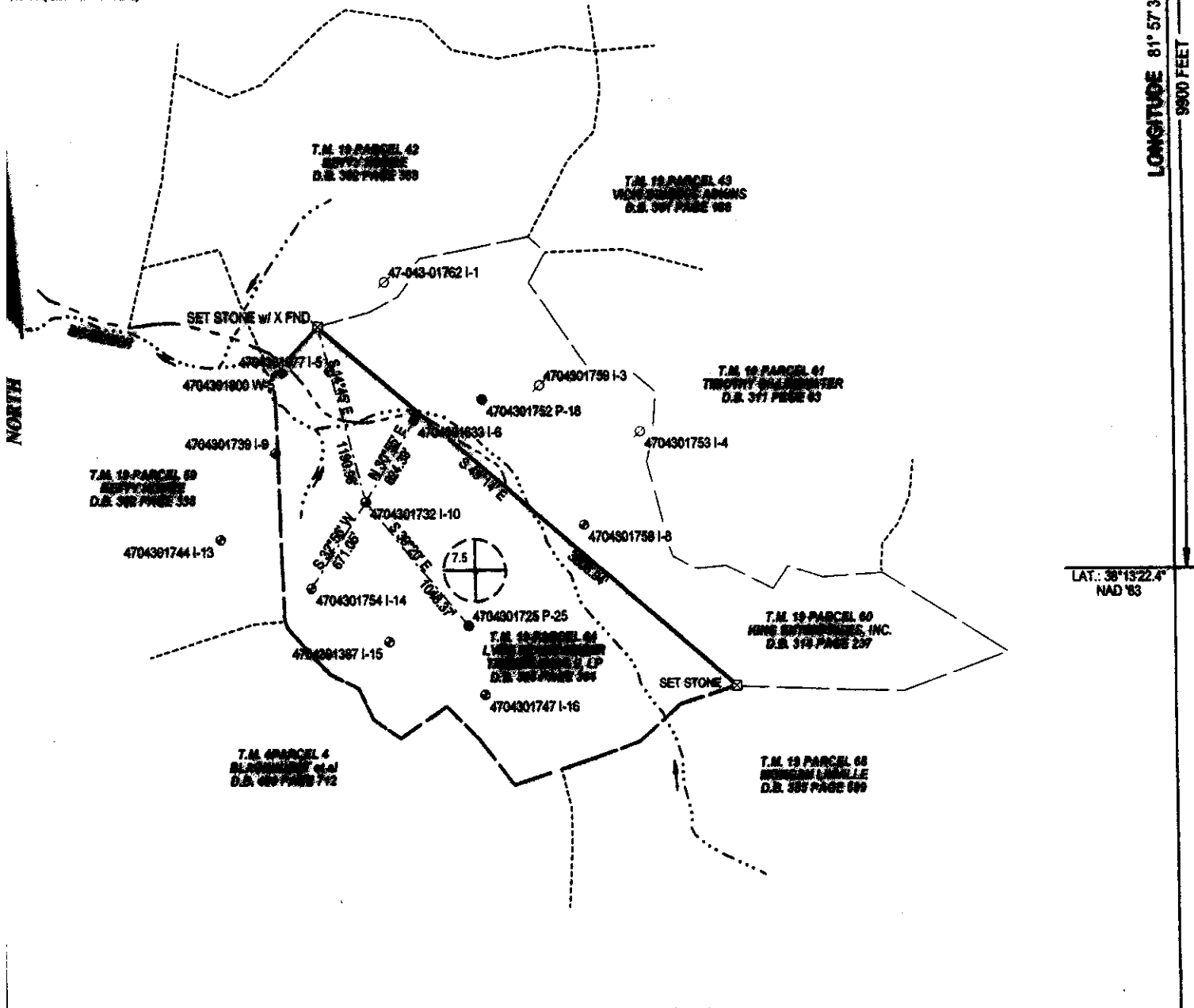
WELL LAT / LONG. ESTABLISHED BY
 DGPS (SURVEY GRADE)

9240 FEET
 LATITUDE 38° 15' 00"

OPERATOR WELL I-10
 STATE PLANE COORDINATES
 NAD '83
 446,817.3 N 1,003,938.5 E
 UTM '83 ZONE 17
 413291.09 E 4231009.35 N

LONG. 81° 57' 30"
 NAD '83

LONGITUDE 81° 57' 30"
 9800 FEET




(+) DENOTES LOCATION OF WELL ON UNITED STATES TOPOGRAPHIC MAPS

FILE NO. 4704301732 I-10
 DRAWING NO. 2
 SCALE 1"=1000'
 PROVEN SOURCE OF ELEVATION
TRIMBLE GPS

I THE UNDERSIGNED, HEREBY CERTIFY THAT THIS PLAT IS CORRECT TO THE BEST OF MY KNOWLEDGE AND BELIEF AND SHOWS ALL THE INFORMATION REQUIRED BY LAW AND THE REGULATIONS ISSUED AND ENFORCED BY THE OFFICE OF OIL AND GAS, DEPARTMENT OF ENVIRONMENTAL PROTECTION.

(SIGNED) _____
 R.P.E. P.S. 1995



STATE OF WEST VIRGINIA
 DIVISION OF ENVIRONMENTAL PROTECTION
 OFFICE OF OIL AND GAS

DATE JANUARY 30, 2023

OPERATOR'S WELL NO. I-10
 API WELL NO. 47-043-01732
 STATE COUNTY PERMIT NO.

WELL TYPE: OIL GAS LIQUID INJECTION WASTE DISPOSAL
 (IF "GAS") PRODUCTION STORAGE DEEP SHALLOW

LOCATION: ELEVATION 985.8' WATER SHED BIG BRANCH OF SUGARTREE FORK
 DISTRICT DUAL DISTRICT COUNTY LINCOLN COUNTY
 QUADRANGLE GREYSVILLE W/ 7.5

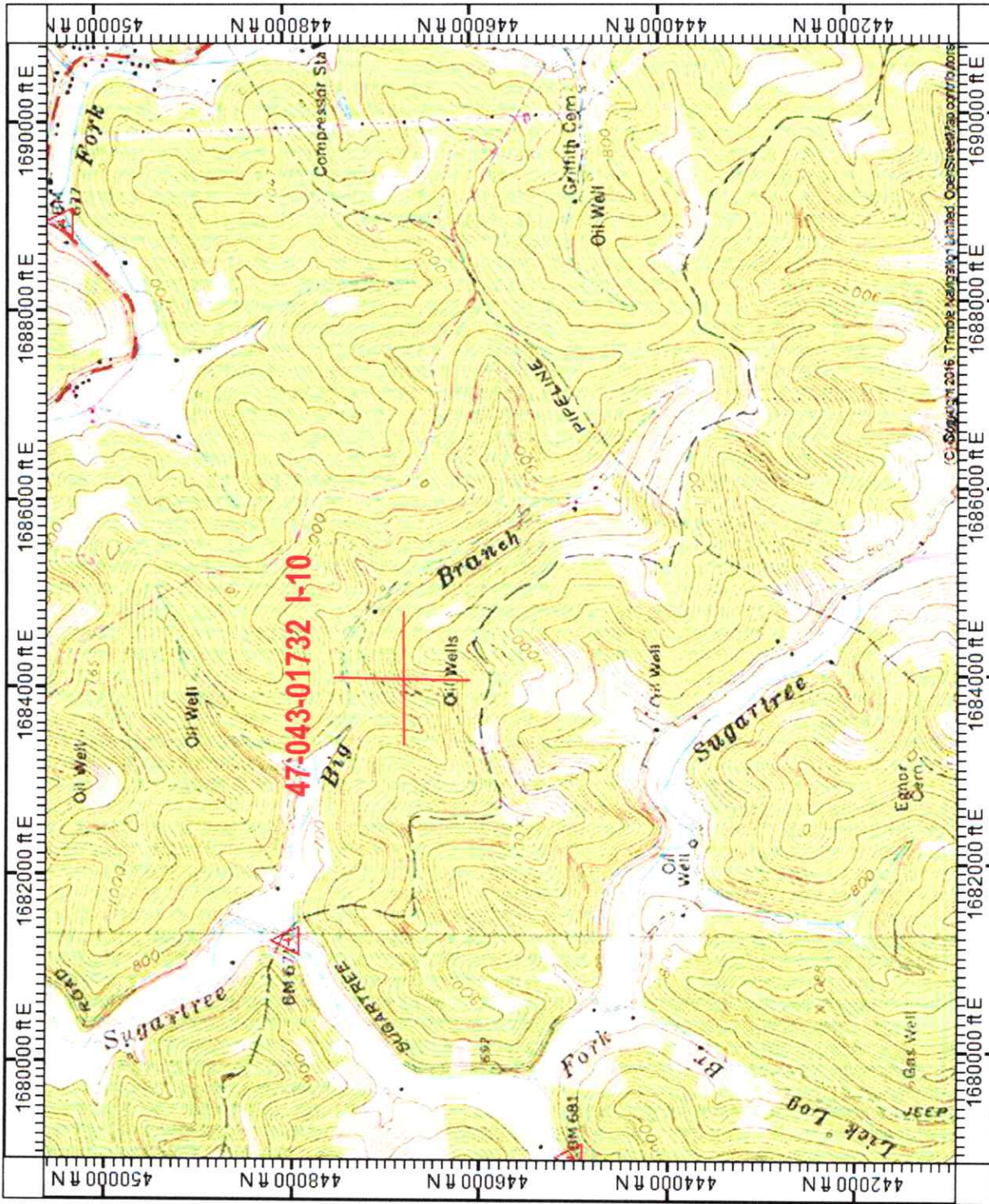
SURFACE OWNER LYNNE MOUNTAIN TRIMMINGS LP ACREAGE 100 ACRES
 OIL & GAS ROYALTY OWNER SAME ACREAGE 100 ACRES
 LEASE OWNER _____

PROPOSED WELL WORK: DRILL CONVERT DRILL DEEPER REGRILL FRACTURE OR STIMULATE
 PLUG OFF OLD FORMATION PERFORATE NEW FORMATION OTHER PHYSICAL CHANGE IN WELL (SPECIFY) _____
 PLUG & ABANDON CLEAN OUT AND REPLUG

TARGET FORMATION BEREA SAND ESTIMATED DEPTH 2463'
 WELL OPERATOR LINCOLN DEP. PAID PLUMBING DESIGNATED AGENT JASON HARMON
 ADDRESS 601 E 7th STREET SE ADDRESS 601 E 7th STREET SE
CHARLESTON WV 25304 CHARLESTON WV 25304

COUNTY NAME PERMIT 02/17/2023

4704301732



RECEIVED
Office of Oil and Gas

FEB 07 2023

WV Department of
Environmental Protection

02/17/2023