

4704301731

8400 FEET

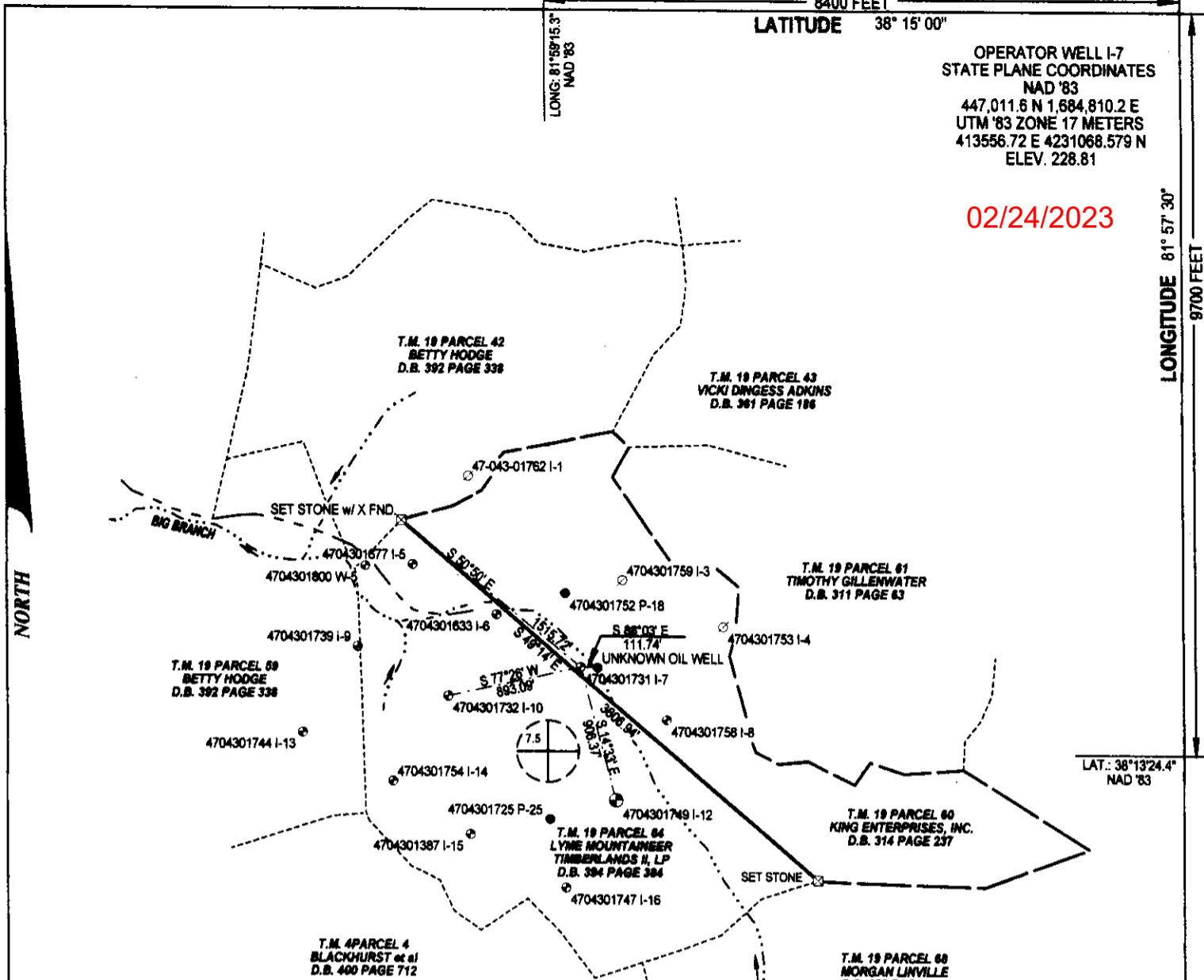
LATITUDE 38° 15' 00"

LONG: 81° 59' 15.3" NAD '83

OPERATOR WELL I-7
STATE PLANE COORDINATES
NAD '83
447,011.6 N 1,684,810.2 E
UTM '83 ZONE 17 METERS
413556.72 E 4231066.579 N
ELEV. 228.81

02/24/2023

LONGITUDE 81° 57' 30"
9700 FEET



SURVEY NOTES

TIES TO WELLS AND CORNERS ARE BASED ON GRID NORTH FOR THE WV STATE PLANE COORDINATE SYSTEM SOUTH ZONE NAD '83.

SURFACE OWNER AND ADJOINER INFO OBTAINED FROM THE LINCOLN CO. ASSESSORS AND COUNTY CLERKS OFFICES JANUARY 2023.


WELL LAT / LONG. ESTABLISHED BY DGPS (SURVEY GRADE).

(+) DENOTES LOCATION OF WELL ON UNITED STATES TOPOGRAPHIC MAPS

FILE NO. 4704301731 I-7
DRAWING NO. 2
SCALE 1"=1000'
MINIMUM DEGREE OF ACCURACY 1:200
PROVEN SOURCE OF ELEVATION TRIMBLE GPS

I THE UNDERSIGNED, HEREBY CERTIFY THAT THIS PLAT IS CORRECT TO THE BEST OF MY KNOWLEDGE AND BELIEF AND SHOWS ALL THE INFORMATION REQUIRED BY LAW AND THE REGULATIONS ISSUED AND PRESCRIBED BY THE OFFICE OF OIL AND GAS, DEPARTMENT OF ENVIRONMENTAL PROTECTION.

(SIGNED) *Diame K. Bowers*
R.P.E. P.S. 1995



STATE OF WEST VIRGINIA
DIVISION OF ENVIRONMENTAL PROTECTION
OFFICE OF OIL AND GAS

DATE FEBRUARY 7, 2023

OPERATOR'S WELL NO. I-7
API WELL NO. 47-043-01731
STATE COUNTY PERMIT NO.

WELL TYPE: OIL GAS LIQUID INJECTION WASTE DISPOSAL
(IF "GAS") PRODUCTION STORAGE DEEP SHALLOW

LOCATION: ELEVATION 750.6' WATER SHED BIG BRANCH OF SUGARTREE FORK

DISTRICT DUVAL DISTRICT COUNTY LINCOLN COUNTY
QUADRANGLE GRIFFITHSVILLE WV 7.5

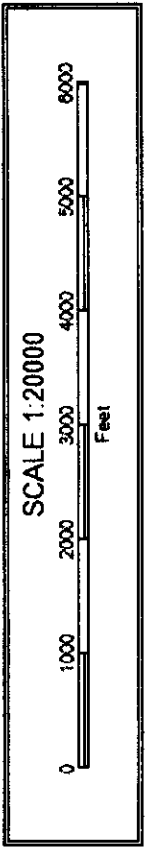
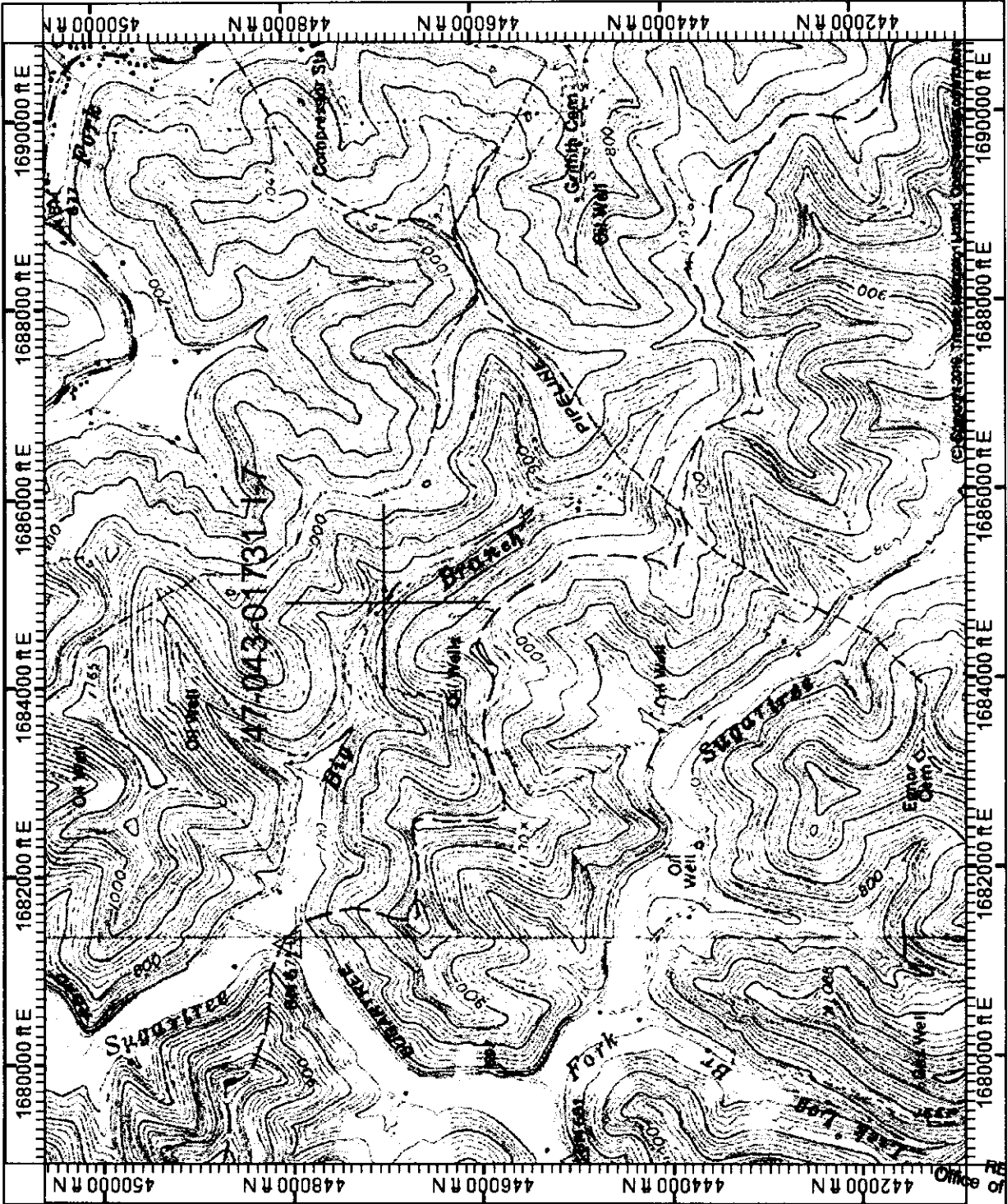
SURFACE OWNER KING ENTERPRISES, INC. ACREAGE 108 ACRES
OIL & GAS ROYALTY OWNER SAME ACREAGE 108 ACRES
LEASE NUMBER

PROPOSED WELL WORK: DRILL CONVERT DRILL DEEPER REDRILL FRACTURE OR STIMULATE
PLUG OFF OLD FORMATION PERFORATE NEW FORMATION OTHER PHYSICAL CHANGE IN WELL (SPECIFY)
PLUG & ABANDON CLEAN OUT AND REPLUG

TARGET FORMATION BEREA SAND ESTIMATED DEPTH 2287'

WELL OPERATOR UNKNOWN DEP PAID PLUGGING CONTRACT DESIGNATED AGENT JASON HARMON
ADDRESS 601 57th STREET SE ADDRESS 601 57th STREET SE
CHARLESTON WV 25304 CHARLESTON WV 25304

COUNTY NAME PERMIT



RECEIVED
Office of Oil and Gas
FEB 15 2023
WV Department of
Environmental Protection