

4704300161

WW-7  
8-30-06



West Virginia Department of Environmental Protection  
Office of Oil and Gas  
**WELL LOCATION FORM: GPS**

API: 47-043-00161 WELL NO.: 804606

FARM NAME: JULIA B EGNOR ETAL

RESPONSIBLE PARTY NAME: Diversified Production LLC

COUNTY: Lincoln DISTRICT: Union

QUADRANGLE: Madison

SURFACE OWNER: April Dawn Harris

ROYALTY OWNER: Waco Oil and Gas Co

UTM GPS NORTHING: 4228073.98

UTM GPS EASTING: 414536.95 GPS ELEVATION: 993.98'

The Responsible Party named above has chosen to submit GPS coordinates in lieu of preparing a new well location plat for a plugging permit or assigned API number on the above well. The Office of Oil and Gas will not accept GPS coordinates that do not meet the following requirements:

1. Datum: NAD 1983, Zone: 17 North, Coordinate Units: meters, Altitude: height above mean sea level (MSL) – meters.
2. Accuracy to Datum – 3.05 meters
3. Data Collection Method:

Survey grade GPS \_\_\_\_: Post Processed Differential \_\_\_\_

Real-Time Differential \_\_\_\_

Mapping Grade GPS : Post Processed Differential

Real-Time Differential \_\_\_\_

4. **Letter size copy of the topography map showing the well location.**

I the undersigned, hereby certify this data is correct to the best of my knowledge and belief and shows all the information required by law and the regulations issued and prescribed by the Office of Oil and Gas.

Digitally signed by Austin Suttler  
Date: 2022.07.21 12:53:59  
-04'00'

Signature

Plugging Manager

Title

7/21/2022

Date

01/06/2023



**DIVERSIFIED**  
energy  
100 Diversified Way  
Pikeville KY, 41051

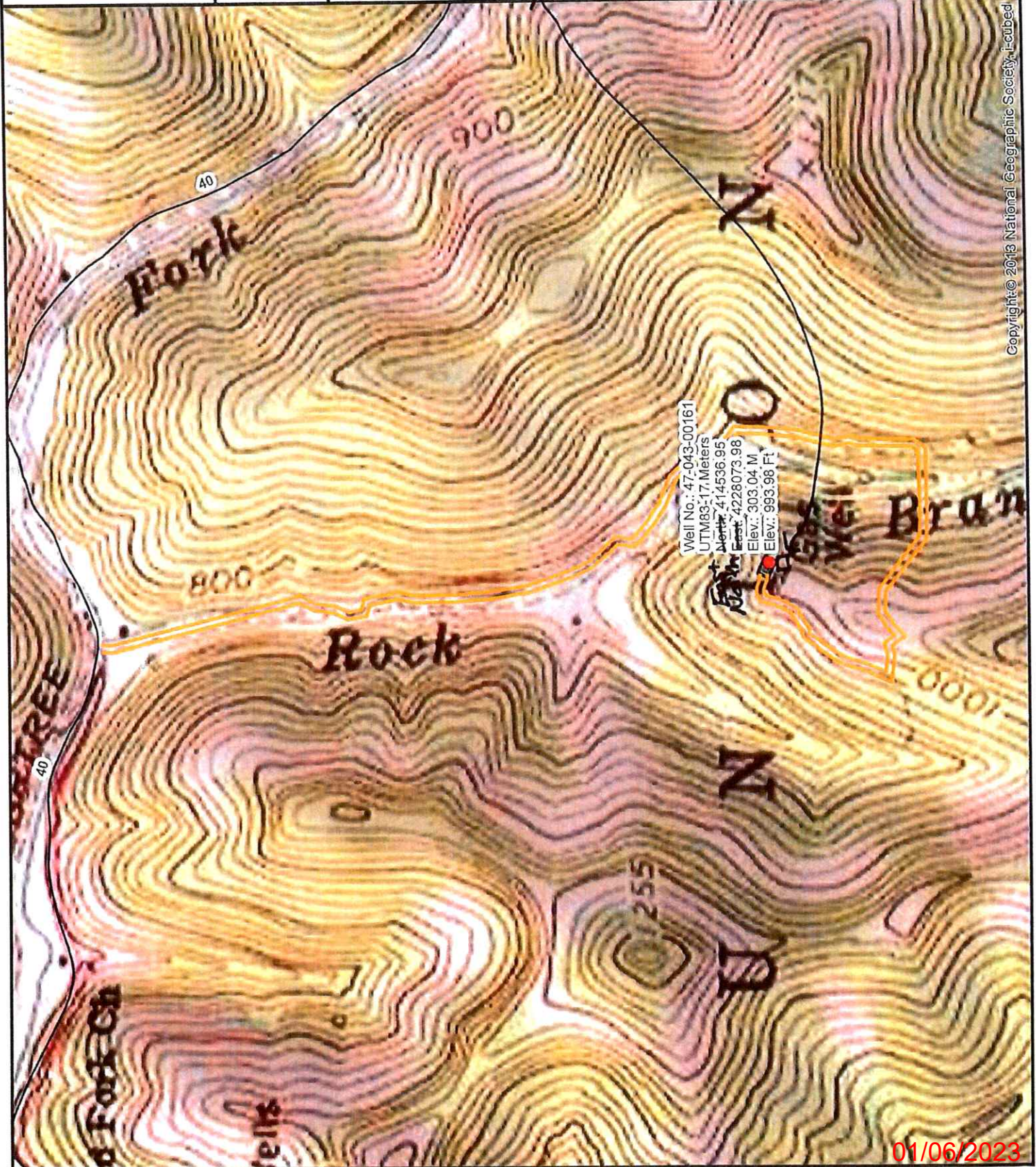

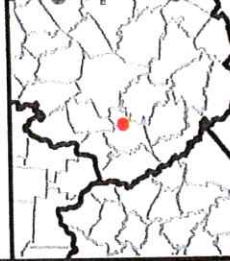
47-043-00161  
Plugging Map

**Legend**

- Well
- Access Road
- Pits
- Pad
- Public Roads

7 pit  
10'W  
20'L  
8:0  
285 bb1

47 0 4 3 0 0 1 6 1



Well No.: 47-043-00161  
UTM83: 17 Meters  
North: 414536.95  
East: 4228073.98  
Elev.: 303.04 M  
Elev.: 993.98 Ft

Copyright © 2013 National Geographic Society. I-cubed

01/06/2023