

New Location   
 Drill Deeper   
 Abandonment  X 8780

MAP SH. 72 SQ. S-25-26W-6-T FB. 766 R11-12

Company HOPE NATURAL GAS CO.  
 Address CLARKSBURG, W.VA.  
 Farm M. E. HALL  
 Tract \_\_\_\_\_ Acres 400 Lease No. 54822  
 Well (Farm) No. \_\_\_\_\_ Serial No. AS SHOWN  
 Elevation (Spirit Level) AS SHOWN  
 Quadrangle VADIS VADIS 7 1/2  
 County LEWIS District FREEMANS CR.  
 Engineer Wm Bowers  
 Engineer's Registration No. 900  
 File No. \_\_\_\_\_ Drawing No. \_\_\_\_\_  
 Date 10-20-44 Scale 1" = 40 POLES

STATE OF WEST VIRGINIA  
 DEPARTMENT OF MINES  
 OIL AND GAS DIVISION  
 CHARLESTON

WELL LOCATION MAP  
 FILE NO. LOW-276-A

+ Denotes location of well on United States Topographic Maps, scale 1 to 62,500, latitude and longitude lines being represented by border lines as shown.

- Denotes one inch spaces on border line of original tracing.



356

STATE OF WEST VIRGINIA  
DEPARTMENT OF MINES  
OIL AND GAS DIVISION

WELL RECORD



Permit No. 276-A Oil or ~~Gas~~ Well \_\_\_\_\_ (KIND)

Company Hope Natural Gas Company.  
 Address 445 West Main St. Clarksburg, W. Va.  
 Farm M.E. Hall Acres 400  
 Location (waters) \_\_\_\_\_  
 Well No. 8780 Elev. 1083  
 District Freemans Creek County Lewis  
 The surface of tract is owned in fee by \_\_\_\_\_  
 Address \_\_\_\_\_  
 Mineral rights are owned by \_\_\_\_\_  
 Address \_\_\_\_\_  
 Drilling commenced March 8, 1919  
 Drilling completed April 24, 1919  
 Date Shot \_\_\_\_\_ From \_\_\_\_\_ To \_\_\_\_\_  
 With \_\_\_\_\_  
 Open Flow \_\_\_\_\_ /10ths Water in \_\_\_\_\_ Inch  
 \_\_\_\_\_ /10ths Merc. in \_\_\_\_\_ Inch  
 Volume \_\_\_\_\_ Cu. Ft.  
 Rock Pressure \_\_\_\_\_ lbs. \_\_\_\_\_ hrs.  
 Oil Purchased well bbls., 1st 24 hrs.  
 Fresh water \_\_\_\_\_ feet \_\_\_\_\_ feet  
 Salt water 1076 feet \_\_\_\_\_ feet

Casing and Tubing	Used in Drilling	Left in Well	Packers
Size			
16			Kind of Packer _____
13			
10			Size of _____
8 1/4	1110	1110	
6 5/8	2041	2041	Depth set _____
5 3/16			
3			Perf. top _____
2	2395	2395	Perf. bottom _____
Liners Used			Perf. top _____
			Perf. bottom _____

Not cemented  
 CASING CEMENTED \_\_\_\_\_ SIZE \_\_\_\_\_ No. Ft. \_\_\_\_\_ Date \_\_\_\_\_  
 COAL WAS ENCOUNTERED AT 535 FEET 84 INCHES  
 \_\_\_\_\_ FEET \_\_\_\_\_ INCHES \_\_\_\_\_ FEET \_\_\_\_\_ INCHES  
 \_\_\_\_\_ FEET \_\_\_\_\_ INCHES \_\_\_\_\_ FEET \_\_\_\_\_ INCHES


Formation	Color	Hard or Soft	Top	Bottom	Oil, Gas or Water	Depth Found	Remarks
Pittsburgh	Coal		535	542			
L. Dunkard			920	945			
B. Dunkard			1060	1105	water	1076	
Salt sand			1312	1365			
Maxon 4			1890	1920			
Little Lime			1928	1946			
Pencil cave			1946	1960			
Big Lime			1960	2037			
Big Injun			2037	2160			
Squaw			2190	2318			
Gantz sand			2400	2415	oil	2405	
Total depth				2431			



Formation	Color	Hard or Soft	Top	Bottom	Oil, Gas or Water	Depth Found	Remarks

Date October 26, 1944, 194

APPROVED Hope Natural Gas Company, Owner

By  Asst. to Gen. Sup't.  
(Title)

