



west virginia department of environmental protection

Office of Oil and Gas
601 57th Street, S.E.
Charleston, WV 25304
(304) 926-0450
fax: (304) 926-0452

Harold D. Ward, Cabinet Secretary
www.dep.wv.gov

Monday, November 4, 2024
WELL WORK PERMIT
Horizontal 6A / New Drill

HG ENERGY II APPALACHIA, LLC
5260 DUPONT ROAD

PARKERSBURG, WV 26101

Re: Permit approval for Van Wie 1221 S-8H
47-041-05767-00-00

This well work permit is evidence of permission granted to perform the specified well work at the location described on the attached pages and located on the attached plat, subject to the provisions of Chapter 22 of the West Virginia Code of 1931, as amended, and all rules and regulations promulgated thereunder, and to any additional specific conditions and provisions outlined in the pages attached hereto. Notification shall be given by the operator to the Oil and Gas Inspector at least 24 hours prior to the construction of roads, locations, and/or pits for any permitted work. In addition, the well operator shall notify the same inspector 24 hours before any actual well work is commenced and prior to running and cementing casing. Spills or emergency discharges must be promptly reported by the operator to 1-800-642-3074 and to the Oil and Gas Inspector.

Please be advised that form WR-35, Well Operators Report of Well Work is to be submitted to this office within 90 days of completion of permitted well work, as should form WR-34 Discharge Monitoring Report within 30 days of discharge of pits, if applicable. Failure to abide by all statutory and regulatory provisions governing all duties and operations hereunder may result in suspension or revocation of this permit and, in addition, may result in civil and/or criminal penalties being imposed upon the operators.

Per 35 CSR 4-5.2.g this permit will expire in two (2) years from the issue date unless permitted well work is commenced. If there are any questions, please feel free to contact me at (304) 926- 0450.


James A. Martin
Chief

Operator's Well Number: Van Wie 1221 S-8H
Farm Name: HG Energy II Appalachia, LLC
U.S. WELL NUMBER: 47-041-05767-00-00
Horizontal 6A New Drill
Date Issued: 11/4/2024

Promoting a healthy environment.

11/08/2024

PERMIT CONDITIONS

West Virginia Code § 22-6A-8(d) allows the Office of Oil and Gas to place specific conditions upon this permit. Permit conditions have the same effect as law. Failure to adhere to the specified permit conditions may result in enforcement action.

CONDITIONS

1. This proposed activity may require permit coverage from the United States Army Corps of Engineers (USACE). Through this permit, you are hereby being advised to consult with USACE regarding this proposed activity.
2. If the operator encounters an unanticipated void, or an anticipated void at an unanticipated depth, the operator shall notify the inspector within 24 hours. Modifications to the casing program may be necessary to comply with W. Va. Code § 22-6A-5a (12), which requires drilling to a minimum depth of thirty feet below the bottom of the void, and installing a minimum of twenty (20) feet of casing. Under no circumstance should the operator drill more than one hundred (100) feet below the bottom of the void or install less than twenty (20) feet of casing below the bottom of the void.
3. When compacting fills, each lift before compaction shall not be more than 12 inches in height, and the moisture content of the fill material shall be within limits as determined by the Standard Proctor Density test of the actual soils used in specific engineered fill, ASTM D698, Standard Test Method for Laboratory Compaction Characteristics of Soil Using Standard Effort, to achieve 95 % compaction of the optimum density. Each lift shall be tested for compaction, with a minimum of two tests per lift per acre of fill. All test results shall be maintained on site and available for review.
4. Operator shall install signage per § 22-6A-8g (6) (B) at all source water locations included in their approved water management plan within 24 hours of water management plan activation.
5. Oil and gas water supply wells will be registered with the Office of Oil and Gas and all such wells will be constructed and plugged in accordance with the standards of the Bureau for Public Health set forth in its Legislative rule entitled *Water Well Regulations*, 64 C.S.R. 19. Operator is to contact the Bureau of Public Health regarding permit requirements. In lieu of plugging, the operator may transfer the well to the surface owner upon agreement of the parties. All drinking water wells within fifteen hundred feet of the water supply well shall be flow tested by the operator upon request of the drinking well owner prior to operating the water supply well.
6. Pursuant to the requirements pertaining to the sampling of domestic water supply wells/springs the operator shall, no later than thirty (30) days after receipt of analytical data provide a written copy to the Chief and any of the users who may have requested such analyses.
7. Notification shall be given by the operator to the Oil and Gas Inspector at least 24 hours prior to the construction of roads, locations and/or pits for any permitted work. In addition, the well operator shall notify the same inspector 24 hours before any actual well work is commenced and prior to running and cementing casing. Also, 24 hours prior to the initiation of the completion process the operator shall notify the Chief or his designee.
8. During the completion process the operator shall monitor annular pressures and report any anomaly noticed to the chief or his designee immediately.
9. If any explosion or other accident causing loss of life or serious personal injury occurs in or about a well or well work on a well, the well operator or its contractor shall give notice, stating the particulars of the explosion or accident, to the oil and gas inspector and the Chief, within 24 hours of said accident.
10. During the casing and cementing process, in the event cement does not return to the surface, the oil and gas inspector shall be notified within 24 hours.
11. The operator shall provide to the Office of Oil and Gas the dates of each of the following within 30 days of their occurrence: completion of construction of the well pad, commencement of drilling, cessation of drilling, completion of any other permitted well work, and completion of the well. Such notice shall be provided by sending an email to DEPOOGNotify@wv.gov.

11/08/2024

STATE OF WEST VIRGINIA
DEPARTMENT OF ENVIRONMENTAL PROTECTION, OFFICE OF OIL AND GAS
WELL WORK PERMIT APPLICATION

1) Well Operator: HG Energy II Appalachia, LLC 494519932 Lewis Freeman Vadis 7.5'
Operator ID County District Quadrangle

2) Operator's Well Number: Van Wie 1221 S-8H Well Pad Name: Van Wie 1221

3) Farm Name/Surface Owner: HG Energy II Appalachia, LLC Public Road Access: CR 11/3 aka Straight Run Road

4) Elevation, current ground: 1256' Elevation, proposed post-construction: 1251.7'

5) Well Type (a) Gas Oil Underground Storage
Other

(b) If Gas Shallow Deep
Horizontal

RECEIVED
Office of Oil and Gas
OCT 03 2024

6) Existing Pad: Yes or No No

7) Proposed Target Formation(s), Depth(s), Anticipated Thickness and Expected Pressure(s):
Marcellus at 7002' / 7049' and 47' in thickness. Anticipated pressure at 4314#.

8) Proposed Total Vertical Depth: 7,035'

9) Formation at Total Vertical Depth: Marcellus

10) Proposed Total Measured Depth: 18,748'

11) Proposed Horizontal Leg Length: 11,200'

12) Approximate Fresh Water Strata Depths: 150', 181', 826'

13) Method to Determine Fresh Water Depths: Nearest offset well data, (47-017-02906, 2480, 4233,)

14) Approximate Saltwater Depths: NA

15) Approximate Coal Seam Depths: 220' - 225', 428'-438', 495'-501' (Surface casing is being extended to cover the coal in the DTI Field)

16) Approximate Depth to Possible Void (coal mine, karst, other): None

17) Does Proposed well location contain coal seams directly overlying or adjacent to an active mine? Yes No

(a) If Yes, provide Mine Info: Name: _____
Depth: _____
Seam: _____
Owner: _____

WW-6B
(04/15)

API NO. 47- _____ - _____
 OPERATOR WELL NO. Van Wie 1221 S-8H
 Well Pad Name: Van Wie 1221

18)

CASING AND TUBING PROGRAM

TYPE	Size (in)	New or Used	Grade	Weight per ft. (lb/ft)	FOOTAGE: For Drilling (ft)	INTERVALS: Left in Well (ft)	CEMENT: Fill-up (Cu. Ft.)/CTS
Conductor	30"	New	LS	157.5	120'	120' ✓	CTS ✓
Fresh Water/Coal	20"	NEW	J-55	94	1225'	1225' ✓	40% Excess, CTS
Intermediate 1	13 3/8"	NEW	J-55 BTC	68	2760'	2760' ✓	40% Excess, CTS
Intermediate 2	9 5/8"	NEW	N/L-80 BTC	40	5700'	5700' ✓	40% Excess Tail, CTS
Production	5 1/2"	NEW	P-110 HP	23	18748'	18748' ✓	20% Excess Tail, CTS
Tubing							
Liners							

Kenneth Greynolds Digitally signed by: Kenneth Greynolds
 DN: CN = Kenneth Greynolds email = Kenneth.L.Greynolds@wv.gov C = AD O = WVDEP OU = Oil and Gas
 Date: 2024.09.23 13:39:20 -0400

TYPE	Size (in)	Wellbore Diameter (in)	Wall Thickness (in)	Burst Pressure (psi)	Anticipated Max. Internal Pressure (psi)	Cement Type	Cement Yield (cu. ft./k)
Conductor	30"	30"	.500				Drilled In
Fresh Water/Coal	20"	26"	.438	2110	1200	Type 1, Class A ✓	40% excess yield = 1.20, CTS
Intermediate 1	13 3/8"	17 1/2"	.480	3450		Type 1/Class A	Lead 40% excess, Tail 0% excess
Intermediate 2	9 5/8"	12 1/4"	.395	5750		Type 1/Class A	Lead 40% excess, Tail 0% Excess
Production	5 1/2"	8 1/2"	.415	16240 ✓	12500	Type 1/Class A	20% excess yield = 1.19, tail yield 1.20 ✓
Tubing							
Liners							

RECEIVED
 Office of Oil and Gas
 OCT 03 2024
 WV Department of Environmental Protection

PACKERS

Kind:				
Sizes:				
Depths Set:				

19) Describe proposed well work, including the drilling and plugging back of any pilot hole:

Drill the vertical depth to the Marcellus at an estimated total vertical depth of approximately 7035'. Drill horizontal leg to estimated 11,200' lateral length, 18,748' TMD. Hydraulically fracture, stimulate and be capable of producing from the Marcellus Formation. Should we encounter an unanticipated void in the coal, we will install a minimum of 20' of casing below the void but not more than 100' below the void, set a basket and grout to surface. We plan to run an ACP above the Gantz/Dominion Storage interval to aid in sealing off and isolating the storage interval.

20) Describe fracturing/stimulating methods in detail, including anticipated max pressure and max rate:

The stimulation will be completed with multiple stages divided over the lateral length of the well. Stage spacing is dependent upon engineering design. Slickwater fracturing technique will be utilized on each stage using sand, water, and chemicals. See attached list. Maximum pressure not to exceed 12,500 psi.

21) Total Area to be disturbed, including roads, stockpile area, pits, etc., (acres): 24.95 acres

22) Area to be disturbed for well pad only, less access road (acres): 9.53 acres

23) Describe centralizer placement for each casing string:

No centralizers will be used with conductor casing.
Freshwater/Coal - centralized every 3 joints to surface.
Intermediate 1 - Bow Spring on every joint, will also be running ACP for isolating storage zone
Intermediate 2 - Bow Spring on first 2 joints then every third joint to 100' from surface.
Production - Vertical - Run 1 spiral centralizer every 6 joints from the top of the curve to surface. Curve - Run 1 spiral centralizer every 3 joints from the first 5.5' long joint to the top of the curve.

RECEIVED
Office of Oil and Gas
OCT 08 2024
WV DEPARTMENT OF ENVIRONMENTAL PROTECTION

24) Describe all cement additives associated with each cement type:

Conductor -N/A, Casing to be drilled in w Dual Rotary Rig
Fresh Water/Coal - *15.6 ppg PNE-1 + 3% bwoc CaCl40% Excess/Yield=1.20 / CTS*
Intermediate 1 - **** Storage String *** CTS ***15.4 ppg Lead - Yield 1.24 - D898 Surface Set 100 lb / sack (Mix of Class A and Gypsum to meet Dominion Requirements)B348 - 0.5% BWOB Fluid Loss / D013 - 0.75% BWOB Retarder / D47 - 0.02 gal / sack VBWOB Anti Foam / D202 - 0.15% BWOB Dispersant / D095 1.5 lb per BBL CemNET* - 60% Excess/15.9 ppg Tail - Yield 1.17 - D898 Surface Set 100 lb / sack (Mix of Class A and Gypsum to meet Dominion Requirements)B160A - 0.15% BWOB Dispersant / B547 - 0.35% BWOB GasBLOK* / D013 - 0.3% BWOB Retarder / D047 - 0.02 gal / sack Anti Foam / D801 - 0.03 gal / sack Retarder - 0% Excess*
Intermediate 2 - *Lead: 15.4 ppg PNE-1 + 2.5% bwoc CaCl40% Excess / Tail: 15.9 ppg PNE-1 + 2.5% bwoc CaCl zero% Excess: CTS*
Production - *Lead: 14.5 ppg POZ-PNE-1 + 0.3% bwoc R3 + 1% bwoc EC1 + 0.75 gal/sk FP13L + 0.3% bwoc MPA170Tail: 14.8 ppg PNE-1 + 0.35% bwoc R3 + 0.75 gal/sk FP13L + 50% bwoc ASCA1 + 0.5% bwoc MPA17020% Excess/Lead Yield=1.19Tail Yield=1.54CTS*

25) Proposed borehole conditioning procedures:

Conductor - Ensure the hole is clean at TD.
Fresh Water/Coal - Once casing is at setting depth, circulate a minimum of one hole volume with Fresh Water prior to pumping cement.
Intermediate 1 - Once casing is at setting depth, Circulate and condition at TD. Circulate a minimum of one hole volume prior to pumping cement.
Intermediate 2 - Once casing is at setting depth, Circulate and condition mud at TD. Circulate a minimum of one hole volume prior to pumping cement.
Production - Once on bottom/TD with casing, circulate at max allowable pump rate for at least 2x bottoms up, or until returns and pump pressures indicate the hole is clean. Circulate a minimum of one hole volume prior to pumping cement.

*Note: Attach additional sheets as needed.

HG Energy II Appalachia, LLC
Van Wie 1221 Well Pad (N-1H to S-12H)
Cement Additives

Material Name	Material Type	Material Description	CAS #																		
Premium NE-1	Portland Cement	Premium NE-1 is a portland cement with early compressive strength properties.	<table border="1"> <thead> <tr> <th>Ingredient name</th> <th>%</th> <th>CAS number</th> </tr> </thead> <tbody> <tr> <td>Portland cement</td> <td>90 - 100</td> <td>65997-15-1</td> </tr> <tr> <td>Calcium oxide</td> <td>1 - 5</td> <td>1305-78-8</td> </tr> <tr> <td>Magnesium oxide</td> <td>1 - 5</td> <td>1309-48-4</td> </tr> <tr> <td>Crystalline silica: Quartz (SiO2)</td> <td>0.1 - 1</td> <td>14808-60-7</td> </tr> </tbody> </table>	Ingredient name	%	CAS number	Portland cement	90 - 100	65997-15-1	Calcium oxide	1 - 5	1305-78-8	Magnesium oxide	1 - 5	1309-48-4	Crystalline silica: Quartz (SiO2)	0.1 - 1	14808-60-7			
			Ingredient name	%	CAS number																
Portland cement	90 - 100	65997-15-1																			
Calcium oxide	1 - 5	1305-78-8																			
Magnesium oxide	1 - 5	1309-48-4																			
Crystalline silica: Quartz (SiO2)	0.1 - 1	14808-60-7																			
Bentonite	Extender	Commonly called gel, it is a clay material used as a cement extender and to control excessive free water.	<table border="1"> <thead> <tr> <th>Ingredient name</th> <th>%</th> <th>CAS number</th> </tr> </thead> <tbody> <tr> <td>bentonite</td> <td>90 - 100</td> <td>1302-78-9</td> </tr> <tr> <td>Crystalline silica: Quartz (SiO2)</td> <td>5 - 10</td> <td>14808-60-7</td> </tr> </tbody> </table>	Ingredient name	%	CAS number	bentonite	90 - 100	1302-78-9	Crystalline silica: Quartz (SiO2)	5 - 10	14808-60-7									
			Ingredient name	%	CAS number																
bentonite	90 - 100	1302-78-9																			
Crystalline silica: Quartz (SiO2)	5 - 10	14808-60-7																			
Calcium Chloride	Accelerator	A powdered, flaked or pelletized material used to decrease thickening time and increase the rate of strength development	<table border="1"> <thead> <tr> <th>Ingredient name</th> <th>%</th> <th>CAS number</th> </tr> </thead> <tbody> <tr> <td>Calcium chloride</td> <td>90 - 100</td> <td>10043-52-4</td> </tr> </tbody> </table>	Ingredient name	%	CAS number	Calcium chloride	90 - 100	10043-52-4												
			Ingredient name	%	CAS number																
Calcium chloride	90 - 100	10043-52-4																			
Cello Flake	Lost Circulation	Graded (3/8 to 3/4 inch) cellophane flakes used as a lost circulation material.	<table border="1"> <thead> <tr> <th>Ingredient name</th> <th>%</th> <th>CAS number</th> </tr> </thead> <tbody> <tr> <td>No hazardous ingredient</td> <td></td> <td></td> </tr> </tbody> </table>	Ingredient name	%	CAS number	No hazardous ingredient														
			Ingredient name	%	CAS number																
No hazardous ingredient																					
FP-13L	Foam Preventer	FP-13L is a clear liquid organic phosphate antifoaming agent used in cementing operations. It is very effective minimizing air entrapment and preventing foaming tendencies of latex systems.	<table border="1"> <thead> <tr> <th>Ingredient name</th> <th>%</th> <th>CAS number</th> </tr> </thead> <tbody> <tr> <td>Tributyl phosphate</td> <td>90 - 100</td> <td>126-73-8</td> </tr> </tbody> </table>	Ingredient name	%	CAS number	Tributyl phosphate	90 - 100	126-73-8												
			Ingredient name	%	CAS number																
Tributyl phosphate	90 - 100	126-73-8																			
Granulated Sugar	Retarder	Used to retard cement returns at surface. A proprietary product that provides expansive properties and improves bonding at low to moderate temperatures.	<table border="1"> <thead> <tr> <th>Ingredient name</th> <th>%</th> <th>CAS number</th> </tr> </thead> <tbody> <tr> <td>Sucrose</td> <td>90 - 100</td> <td>57-50-1</td> </tr> </tbody> </table>	Ingredient name	%	CAS number	Sucrose	90 - 100	57-50-1												
			Ingredient name	%	CAS number																
Sucrose	90 - 100	57-50-1																			
EC-1	Retarder	Used to retard cement returns at surface. A proprietary product that provides expansive properties and improves bonding at low to moderate temperatures.	<table border="1"> <thead> <tr> <th>Ingredient name</th> <th>%</th> <th>CAS number</th> </tr> </thead> <tbody> <tr> <td>Calcium magnesium oxide</td> <td>90 - 100</td> <td>37247-91-9</td> </tr> </tbody> </table>	Ingredient name	%	CAS number	Calcium magnesium oxide	90 - 100	37247-91-9												
			Ingredient name	%	CAS number																
Calcium magnesium oxide	90 - 100	37247-91-9																			
MPA-170	Gas Migration	Multi-purpose polymer additive used to control free fluid, fluid loss, rheology, and gas migration.	<table border="1"> <thead> <tr> <th>Ingredient name</th> <th>%</th> <th>CAS number</th> </tr> </thead> <tbody> <tr> <td>No hazardous ingredient</td> <td></td> <td></td> </tr> </tbody> </table>	Ingredient name	%	CAS number	No hazardous ingredient														
			Ingredient name	%	CAS number																
No hazardous ingredient																					
Poz (Fly Ash)	Base	A synthetic pozzolan, (primarily Silicon Dioxide). When blended with cement, Pozzolan can be used to create lightweight cement slurries used as either a filler slurry or a sulfate resistant completion cement.	<table border="1"> <thead> <tr> <th>Ingredient name</th> <th>%</th> <th>CAS number</th> </tr> </thead> <tbody> <tr> <td>Crystalline silica: Quartz (SiO2)</td> <td>5 - 10</td> <td>14808-60-7</td> </tr> <tr> <td>Calcium oxide</td> <td>1 - 5</td> <td>1305-78-8</td> </tr> </tbody> </table>	Ingredient name	%	CAS number	Crystalline silica: Quartz (SiO2)	5 - 10	14808-60-7	Calcium oxide	1 - 5	1305-78-8									
			Ingredient name	%	CAS number																
Crystalline silica: Quartz (SiO2)	5 - 10	14808-60-7																			
Calcium oxide	1 - 5	1305-78-8																			
R-3	Retarder	A low temperature retarder used in a wide range of slurry formulations to extend the slurry thickening time.	<table border="1"> <thead> <tr> <th>Ingredient name</th> <th>%</th> <th>CAS number</th> </tr> </thead> <tbody> <tr> <td>Organic acid salt</td> <td>40 - 50</td> <td>Trade secret.</td> </tr> </tbody> </table>	Ingredient name	%	CAS number	Organic acid salt	40 - 50	Trade secret.												
			Ingredient name	%	CAS number																
Organic acid salt	40 - 50	Trade secret.																			
S-5	Surfactant	Used to water wet casing and formation to facilitate cement bonding.	<table border="1"> <thead> <tr> <th>Ingredient name</th> <th>%</th> <th>CAS number</th> </tr> </thead> <tbody> <tr> <td>2-Butoxyethanol</td> <td>20 - 30</td> <td>111-78-2</td> </tr> <tr> <td>Proprietary surfactant</td> <td>10 - 20</td> <td>Trade secret.</td> </tr> <tr> <td>D-Glucopyranose, oligomeric, C10-16-alkyl glycosides</td> <td>5 - 10</td> <td>110515-47-9</td> </tr> <tr> <td>Alkylarylsulfonate amine salt</td> <td>1 - 5</td> <td>Trade secret.</td> </tr> <tr> <td>Polyoxyalkylenes</td> <td>0.1 - 1</td> <td>Trade secret.</td> </tr> </tbody> </table>	Ingredient name	%	CAS number	2-Butoxyethanol	20 - 30	111-78-2	Proprietary surfactant	10 - 20	Trade secret.	D-Glucopyranose, oligomeric, C10-16-alkyl glycosides	5 - 10	110515-47-9	Alkylarylsulfonate amine salt	1 - 5	Trade secret.	Polyoxyalkylenes	0.1 - 1	Trade secret.
			Ingredient name	%	CAS number																
2-Butoxyethanol	20 - 30	111-78-2																			
Proprietary surfactant	10 - 20	Trade secret.																			
D-Glucopyranose, oligomeric, C10-16-alkyl glycosides	5 - 10	110515-47-9																			
Alkylarylsulfonate amine salt	1 - 5	Trade secret.																			
Polyoxyalkylenes	0.1 - 1	Trade secret.																			

REC'D
Office of Environmental Affairs
OCT 03 2024
WV Department of Environmental Protection

*** Storage String *** CTS ***

15.4 ppg Lead - Yield 1.24 - D896 Surface Set 100 lb / sack (Mix of Class A and Gypsum to meet Dominion Requirements)
 B348 - 0.5% BWOB Fluid Loss / D013 - 0.75% BWOB Retarder / D47 - 0.02 gal / sack VBWOB Anil Foam / D202 - 0.15% BWOB Dispersant / D095 1.5 lb per BBL CemNET* - 60% Excess
 15.9 ppg Tail - Yield 1.17 - D896 Surface Set 100 lb / sack (Mix of Class A and Gypsum to meet Dominion Requirements)
 B160A - 0.15% BWOB Dispersant / B547 - 0.35% BWOB GasBLOK* / D013 - 0.3% BWOB Retarder / D047 - 0.02 gal / sack Anil Foam / D801 - 0.03 gal / sack Retarder - 0% Excess

1221 S-8H
 Marcellus Shale Horizontal
 Doddridge County, WV



Ground Elevation		1221 S-8H SHL					14197235N 1734268.6E				
Azimuth		1221 S-8H LP					14196779.26N 1734396.99E				
WELLBORE DIAGRAM		1221 S-8H BHL					14186224.1N 1738119.47E				
HOLE	CASING	GEOLOGY	TOP	BASE	MUD	CEMENT	CENTRALIZERS	CONDITIONING	COMMENTS		
30"	30" 157.5# LS	Conductor	0	120	AIR	N/A, Casing to be drilled in w/ Dual Rotary Rig	N/A	Ensure the hole is clean at TD.	Conductor casing = 0.5" wall thickness		
28"	20" 94# J-55	Coal	740	746	AIR	15.6 ppg PNE-1 + 3% bwoc CaCl 40% Excess Yield=1.20 / CTS	Centralized every 3 joints to surface	Once casing is at setting depth, circulate a minimum of one hole volume with Fresh Water prior to pumping cement.	Surface casing = 0.436" wall thickness Burst=2110 psi		
		Fresh Water Protection	0	1225							
17.5"	13-3/8" 68# J-55 BTC	Little Lime	2167	2187	AIR / KCL Salt Polymer	See above (LEFT) for Storage String Cement Blend to Meet DTJ Requirements for Gas Storage Field Isolation	Bow Spring on every joint <i>Will also be running ACF for isolating storage zone*</i>	Once casing is at setting depth, Circulate and condition at TD. Circulate a minimum of one hole volume prior to pumping cement.	Intermediate casing = 0.480" wall thickness Burst=3450 psi		
		Big Lime	2216	2265							
		Injun / Gantz (Storage)	2265 / 2597	2361 / 2647							
		Intermediate 1	0	2760							
12.25"	9-5/8" 40# N / L-80 BTC	Thirty Foot	2789	2799	AIR / KCL Salt Polymer	Lead: 15.4 ppg PNE-1 + 2.5% bwoc CaCl 40% Excess / Tail: 15.9 ppg PNE-1 + 2.5% bwoc CaCl zero% Excess. CTS	Bow Spring on first 2 joints then every third joint to 100' form surface	Once casing is at setting depth, Circulate and condition mud at TD. Circulate a minimum of one hole volume prior to pumping cement.	Intermediate casing = 0.395" wall thickness Burst=5750 psi		
		Gordon	2837	2915							
		5th Sand	3066	3102							
		Bayard	3161	3174							
		Speechley	3634	3666							
		Benson	5038	5072							
		Alexander	5324	5444							
Intermediate 2	0	TVD: 5675' MD: 5700' Inc: 10 deg									
8.75"	5-1/2" 23# P-110 HP TXP / W461	Rhinestreet	6303	6591	AIR / 9.0ppg SOBIM	Lead: 14.5 ppg POZ:PNE-1 + 0.3% bwoc R3 + 1% bwoc EC1 + 0.75 gal/sk FP13L + 0.3% bwoc MPA170 Tail: 14.8 ppg PNE-1 + 0.35% bwoc R3 + 0.75 gal/sk FP13L + 50% bwoc ASCA1 + 0.5% bwoc MPA170 20% Excess Lead Yield=1.19 Tail Yield=1.04 CTS	Run 1 spiral centralizer every 5 joints from the top of the curve to surface.	Once on bottom/TD with casing, circulate at max allowable pump rate for at least 2x bottoms up, or until returns and pump pressures indicate the hole is clean. Circulate a minimum of one hole volume prior to pumping cement.	Production casing = 0.415" wall thickness Burst=15240 psi Note: Actual centralizer schedules may be changed due to hole conditions		
Cashaqua		6591	6736								
Middlesex		6736	6815								
West River		6815	6884								
Burkett		6884	6925								
Tully Limestone		6925	6952								
Hamilton		6952	7002								
Marcellus		7002	7049								
TMD / TVD (Production)		18748	7035								
Onondaga		7049									
8.5" Curve					11.5ppg-12.5ppg SOBIM						Run 1 spiral centralizer every 3 joints from the 1st 5.5" long joint to the top of the curve.
8.5" Lateral					11.5ppg-12.5ppg SOBIM						

LP @ 7035' TVD / 7548' MD

8.5" Hole - Cemented Long String
 5-1/2" 23# P-110 HP TXP / W461

+/-11200' ft Lateral

TD @ +/-7035' TVD +/-18748' MD

4704105767

X=centralizers

WW-9
(4/16)

4704105767

API Number 47 - _____
Operator's Well No. Van Wie 1221 S-8H

STATE OF WEST VIRGINIA
DEPARTMENT OF ENVIRONMENTAL PROTECTION
OFFICE OF OIL AND GAS

FLUIDS/ CUTTINGS DISPOSAL & RECLAMATION PLAN

Operator Name HG Energy II Appalachia, LLC OP Code 494501907

Watershed (HUC 10) Fink Creek Quadrangle Vadis 7.5'

Do you anticipate using more than 5,000 bbls of water to complete the proposed well work? Yes No

Will a pit be used? Yes No

If so, please describe anticipated pit waste: NA

Will a synthetic liner be used in the pit? Yes No If so, what ml.?

Proposed Disposal Method For Treated Pit Wastes:

- Land Application
- Underground Injection (UIC Permit Number _____)
- Reuse (at API Number TBD - At next anticipated well site)
- Off Site Disposal (Supply form WW-9 for disposal location)
- Other (Explain _____)

Will closed loop system be used? If so, describe: Yes, cuttings and fluids will be collected in a closed loop system, re-used or hauled to an approved disposal site or landfill.

Drilling medium anticipated for this well (vertical and horizontal)? Air, freshwater, oil based, etc. Vertical - Air, Air/KCL, Air/SOBM, Horizontal - SOBMM

-If oil based, what type? Synthetic, petroleum, etc. Synthetic

Additives to be used in drilling medium? Water, Soap, KCl, Barite, Base Oil, Wetting Agents

Drill cuttings disposal method? Leave in pit, landfill, removed offsite, etc. Approved Landfill

-If left in pit and plan to solidify what medium will be used? (cement, lime, sawdust) NA

-Landfill or offsite name/permit number? See Attached

Permittee shall provide written notice to the Office of Oil and Gas of any load of drill cuttings or associated waste rejected at any West Virginia solid waste facility. The notice shall be provided within 24 hours of rejection and the permittee shall also disclose where it was properly disposed.

I certify that I understand and agree to the terms and conditions of the GENERAL WATER POLLUTION PERMIT issued on August 1, 2005, by the Office of Oil and Gas of the West Virginia Department of Environmental Protection. I understand that the provisions of the permit are enforceable by law. Violations of any term or condition of the general permit and/or other applicable law or regulation can lead to enforcement action.

I certify under penalty of law that I have personally examined and am familiar with the information submitted on this application form and all attachments thereto and that, based on my inquiry of those individuals immediately responsible for obtaining the information, I believe that the information is true, accurate, and complete. I am aware that there are significant penalties for submitting false information, including the possibility of fine or imprisonment.

Company Official Signature Diane White

Company Official (Typed Name) Diane White


Company Official Title Agent

RECEIVED
Office of Oil and Gas
OCT 03 2024
DEPARTMENT OF ENVIRONMENTAL PROTECTION

Subscribed and sworn before me this 19th day of September, 2024

[Signature] Notary Public

My commission expires 11/21/2026



4704105767

Cuttings Disposal/Site Water

Cuttings - Haul off Company:

Exp Industries, Inc. DOT # 0876278
1575 Smith Two State Rd. Atlasburg, PA 15004
1-888-294-5227

Waste Management
200 Rangos Lane
Washington, PA 15301
724-222-3272

Environmental Coordination Services & Recycling (ECS&R)
3237 US Highway 19
Cochranon, PA 16314
814-425-7773

Disposal Locations:

Apex Environmental, LLC Permit # 06-08438
11 County Road 7B
Amsterdam, OH 43903
740-543-4389

Westmoreland Waste, LLC Permit # 100277
111 Connor Lane
Belle Vernon, PA 15012
724-929-7694

Sycamore Landfill Inc. Permit #R80-079001 05-2010
4301 Sycamore Ridge Road
Hurricane, WV 25526
304-562-2611

Max Environmental Technologies, Inc. Facility Permit # PAD004835146 / 301071
233 Max Lane
Yukon, PA 25968
724-722-3500

Max Environmental Technologies, Inc. Facility Permit # PAD05087072 / 301359
200 Max Drive
Bulger, PA 15019
724-796-1571

Waste Management Kelly Run Permit # 100563
1901 Park Side Drive
Elizabeth, PA 15037
412-384-7569

Waste Management South Hills (Arnoni) Permit # 100592
3100 Hill Road
Liberty, PA 15129
724-348-7013
412-384-7569

Waste Management Arden Permit # 100172
200 Rangos Lane
Washington, PA 15301
724-222-3272

Waste Management Meadowfill Permit # 1032
1488 Dawson Drive
Bridgeport, WV 26330

Brooks County Landfill Permit # SWP-103-27 / WV 0109029
Rd 2 Box 410
Collers, WV 26035
304-748-0014

RECEIVED
Office of Oil and Gas
OCT 03 2024
WV Department of
Environmental Protection

11/08/2024

4704105767

Wetzel County Landfill Permit # SWF-1021-97 / WV 0109185
Rt 1 Box 156A
New Martinsville, WV 26035
304-455-3800

Energy Solutions, LLC Permit # UT 2300249
423 West 300 South
Suite 200
Salt Lake City, UT 84101

Energy Solutions Services, Inc. Permit # R-73006-124
1660 Bear Creek Road
Oak Ridge, TN 37830

Northern A-1 Environmental Services Permit ID MID020906814
3947 US 131 North, PO Box 1030
Kalkaska, MI 49646
221-258-9961

Water Haul off Companies:

Dynamic Structures, Clear Creek DOT # 720485
3790 State Route 7
New Waterford, OH 44445
330-892-0164

Nabors Completion & Production Services Co.
PO Box 975682
Dallas, TX 75397-5682

Select Energy Services, LLC
PO Box 203997
Dallas, TX 75320-3997

Nuverra Environmental Solutions
11942 Veterans Memorial Highway
Masontown, WV 26542

Mustang Oilfield Services LLC
PO Box 739
St. Clairsville, OH 43950

Wilson's Outdoor Services, LLC
456 Cracraft Road
Washington, PA 15301

Disposal Locations:

Solidification
Waste Management, Arden Landfill Permit # 100172
200 Rangos Lane
Washington, PA 15301
724-225-1589

Solidification/Incineration
Soil Remediation, Inc. Permit # 02-20753
6065 Arrel-Smith Road
Lowelville, OH 44436
330-536-6825

Adams #1 (Buckeye Brine, LLC)
Permit # 34-031-2-7177
23986 Airport Road
Coshoccon, OH 43812
740-575-4484
512-478-6545

CMS of Delaware Inc. DBA CMS Oilfield Serv
301 Commerce Drive
Moorestown, NJ 08057

Force, Inc.
1380 Rta. 286 Hwy. E, Suite 303
Indiana, PA 15701

Solo Construction
P.O. Box 544
St. Mary's, WV 26170

Equipment Transport
1 Tyler Court
Carlisle, PA 17015

Myers Well Service, -----
2001 Ballpark Court
Export, PA 15632

Burns Drilling & Excavating
618 Crabapple Road P.O. Box
Wind Ridge, PA 15380

Nichols 1-A (SWIW #13)
Permit # 3262
300 Cherrington Pkwy, Suite 200
Coraopolis, PA 15108
412-329-7275

Grosella (SWIW #34)
Permit # 4096
Rt. 88
Garrettsville, OH
713-275-4816

Kemble 1-D Well
Permit # 8780
7675 East Pike
Norwich, Oh 43767
614-648-8898
740-796-8495

RECEIVED
Office of Oil and Gas
OCT 03 2024
WV Department of Environmental Protection

11/08/2024

Adams #2 (Buckeye Brine, LLC)
2205 Westover Road
Austin Tx 78703
Permit # 34-031-2-7178
740-575-4484
512-478-6545

Adams #3 (Buckeye Brine, LLC)
Permit # 34-031-2-7241-00-00
2630 Exposition, Suite 117
Austin, TX 78703
512-478-6545

Mazena #1 Well (SWIW # 13)
Permit # 34-187-2-5511-00-00
5367 E. State Street
Newcomerstown, OH 43832
740-763-3966

Goff SWD #1 (SWIW # 27)
Permit # 34-119-2-8776-000
300 Cherrington Pkwy, Suite 200
Coraopolis, PA 15108
412-329-7275

SOS D#1 (SWIW #12)
Permit # 34-059-2-4202-00-00
Silcor Oilfield Services, Inc.
2939 Hubbard Road
Youngstown, OH 44505

Dudley #1 UIC (SWIW #1)
Permit # 34-121-2-2459-00-00
Select Energy Services, LLC
7994 S. Pleasants Hwy
St. Marys, WV 26170
304-665-2652

OH UIC #1 Bukeya UIC Barnesville 1 & 2
CNX Gas Company, LLC
1000 Consol Energy Drive
Permit # 34-013-2-0609-00-00
Permit # 34-013-2-0614-00-00
304-323-6568

US Steels 11385
Permit # 47-001-00561
200 Evergreen Drive
Waynesburg, PA 15730
304-323-6568

Chapin #7 UIC (SWIW #7)
Permit # 34-083-2-4187-00-00
Elkhead Gas & Oil Company
12168 Marne Rd. NE
Newark, OH 43055
740-763-3966

RECEIVED
Office of Oil and Gas

OCT 03 2024

WV Department of
Environmental Protection

11/08/2024

4704105767

Form WW-9

Operator's Well No. Van Wie 1221 S-8H

HG Energy II Appalachia, LLC

Proposed Revegetation Treatment: Acres Disturbed 51.82 Prevegetation pH _____

Lime 3 Tons/acre or to correct to pH 6.5

Fertilizer type 10-20-20

Fertilizer amount 500 lbs/acre

Mulch Hay 2 Tons/acre

Seed Mixtures

Temporary

Permanent

Seed Type	lbs/acre
Tall Fescue	40
Ladino Clover	5

Seed Type	lbs/acre
Tall Fescue	40
Ladino Clover	5

Maintain E&S controls through the drilling and completion process

Attach:

Maps(s) of road, location, pit and proposed area for land application (unless engineered plans including this info have been provided). If water from the pit will be land applied, include dimensions (L x W x D) of the pit, and dimensions (L x W), and area in acreage, of the land application area.

Photocopied section of involved 7.5' topographic sheet.

Plan Approved by: Kenneth Greynolds
Digitally signed by: Kenneth Greynolds
DN: CN = Kenneth Greynolds email = Kenneth.L.Greynolds@wv.gov C = AD O = WVDEP DU = Oil and Gas
Date: 2024.09.23 13:42:50 -0400

Comments: Pre-seed/mulch as soon as reasonably possible per regulation.
Upgrade E&S if needed per WV DEP E&S manual.

RECEIVED
Office of Oil and Gas
OCT 03 2024
WV Department of Environmental Protection

Title: Oil & Gas Inspector Date: _____

Field Reviewed? () Yes () No

11/08/2024

4704105767

HG Energy II Appalachia, LLC

Site Safety Plan

**Van Wie 1221 Well Pad
2891 Straight Run Road, Alum Bridge
Doddridge County, WV 26321**

January 2024: Version 1

**For Submission to
West Virginia Department of Environmental Protection,
Office of Oil and Gas**

HG Energy II Appalachia, LLC

5260 Dupont Road

Parkersburg, WV 26101

Kenneth Greynolds

Digital signed by Kenneth Greynolds
DN: cn = Kenneth Greynolds, email = Kenneth.Greynolds@wv.gov, o = WV Department of Environmental Protection
Date: 2024.05.16 11:25:55 -0400

RECEIVED
Office of Oil and Gas

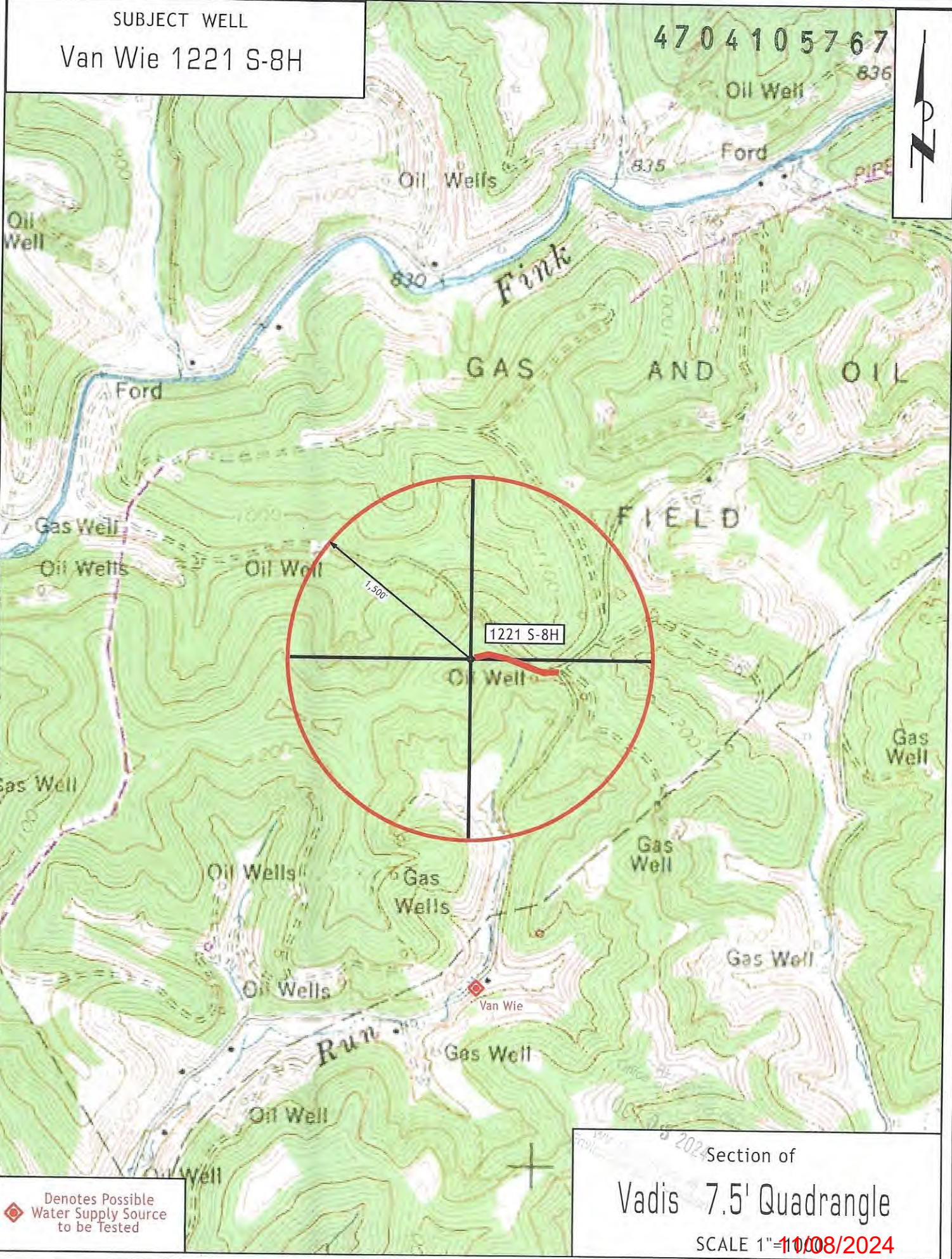
OCT 03 2024

WV Department of
Environmental Protection

11/08/2024

SUBJECT WELL
Van Wie 1221 S-8H

4704105767



Denotes Possible Water Supply Source to be Tested

Section of
Vadis 7.5' Quadrangle

SCALE 1"=1000'

08/2024

HG Energy II Appalachia, LLC
Well No. Van Wie 1221 S-8H



Page 1 of 2



SEAL

I, the undersigned, hereby certify that this plat is correct to the best of my knowledge and belief and shows all the information required by law and the rules issued and prescribed by the Department of Environmental Protection.

Dwayne D. Matheny
Dwayne D. Matheny, P.S. 2070

8,787' to Bottom Hole

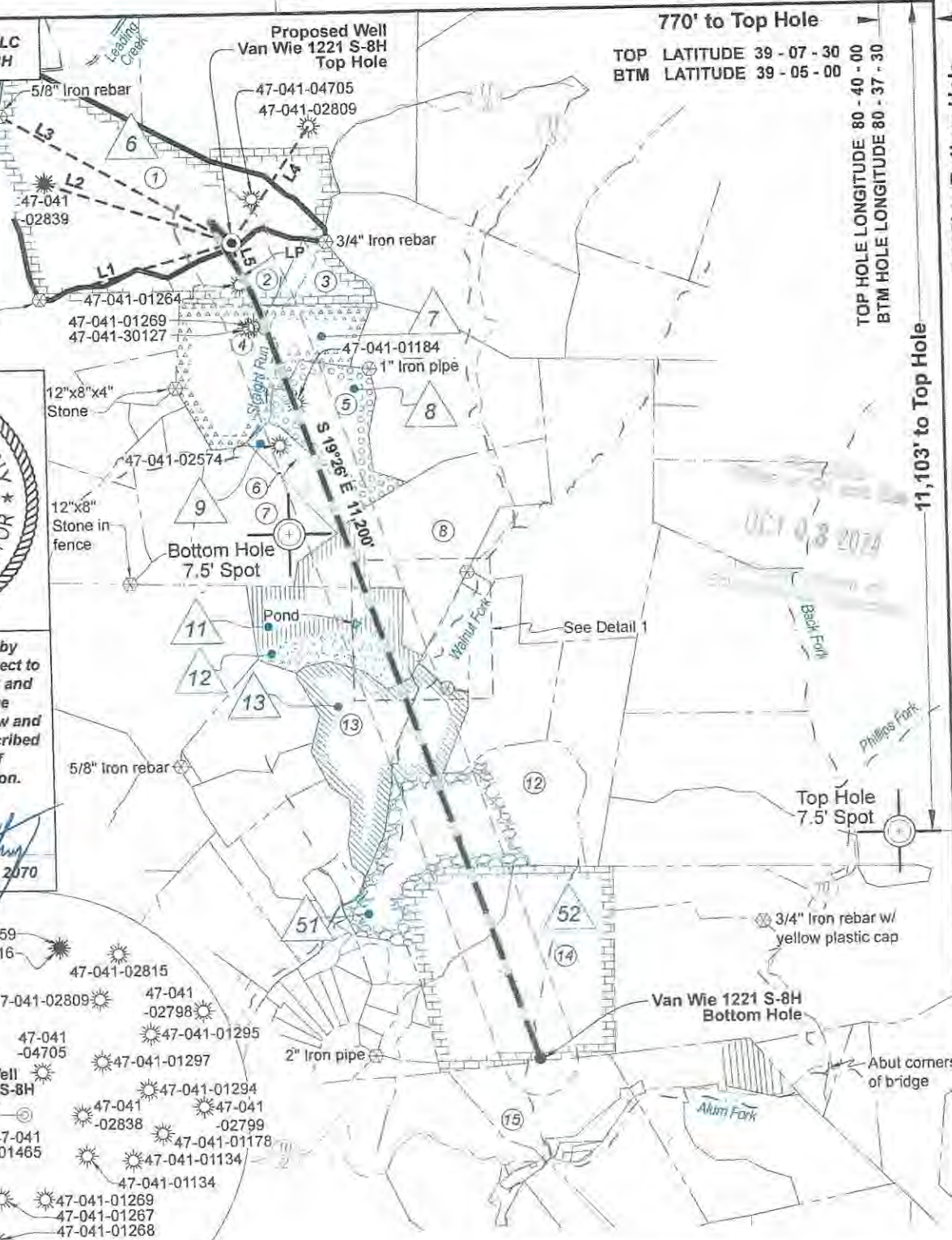
770' to Top Hole

TOP LATITUDE 39 - 07 - 30
BTM LATITUDE 39 - 05 - 00

TOP HOLE LONGITUDE 80 - 40 - 00
BTM HOLE LONGITUDE 80 - 37 - 30

6,959' to Bottom Hole

11,103' to Top Hole



Note: 0 water wells, 0 cistern, and 0 pond were found within 1500' of proposed well. No occupied dwellings or buildings 2,500 square feet or larger used to house or shelter dairy cattle or poultry husbandry are located within 625' of the center of the well pad.

Tag	Bearing	Dist.	Description
L1	N 74°21' E	2,670.7'	5/8" Iron rebar
L2	S 71°07' E	2,611.2'	47-041-02839
L3	S 59°56' E	3,503.9'	5/8" Iron rebar
L4	S 34°24' W	1,876.0'	47-041-02809
L5	S 15°44' E	473.5'	Landing Point

FILE NO: 170-12-30-FC-22
DRAWING NO: Van Wie 1221 S-8H Well Plat-S
SCALE: 1" = 2000'
MINIMUM DEGREE OF ACCURACY: Submeter
PROVEN SOURCE OF ELEVATION: CORS, Bridgeport, WV

STATE OF WEST VIRGINIA
DEPARTMENT OF ENVIRONMENTAL PROTECTION
OIL AND GAS DIVISION

DATE: September 13 20 24
OPERATOR'S WELL NO. Van Wie 1221 S-8H
API WELL NO
47 - 041 - 05167
STATE COUNTY PERMIT


WELL TYPE: OIL GAS LIQUID INJECTION WASTE DISPOSAL
(IF GAS) PRODUCTION: STORAGE DEEP SHALLOW

LOCATION: ELEVATION: 1,251.77' WATERSHED: Fink Creek QUADRANGLE: Vadis
DISTRICT: Freemans Creek COUNTY: Lewis
SURFACE OWNER: HG Energy II Appalachia, LLC, et al ACREAGE: 131.85
ROYALTY OWNER: Joseph Krenn, et al LEASE NO: ACREAGE: 245
PROPOSED WORK: DRILL CONVERT DRILL DEEPER FRACTURE OR STIMULATE PLUG OFF OLD FORMATION
 PERFORATE NEW FORMATION OTHER PHYSICAL CHANGE IN WELL (SPECIFY) _____ 7,035' TVD
 PLUG AND ABANDON CLEAN OUT AND REPLUG TARGET FORMATION: Marcellus Shale ESTIMATED DEPTH: 18,748' MD

WELL OPERATOR: HG Energy II Appalachia, LLC DESIGNATED AGENT: Diane C. White
ADDRESS: 5260 Dupont Road ADDRESS: 5260 Dupont Road
Parkersburg, WV 26101 Parkersburg, WV 26101

11/08/2024

HG Energy II Appalachia, LLC
Well No. Van Wie 1221 S-8H



Page 2 of 2

West Virginia Coordinate System of 1927, North Zone based upon Differential GPS Measurements.

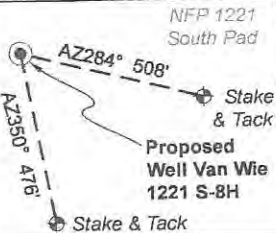
UTM Zone 17, NAD 1983
Plat orientation and corner and well references are based upon the grid north meridian. Well location references are based upon the magnetic meridian.

Notes: Well No. Van Wie 1221 S-8H
WVCS 1927, North Zone
Top Hole Coordinates
Lat: 39°05'40.21"
Lon: 80°40'09.78"
Landing Point Coordinates
Lat: 39°05'35.70"
Lon: 80°40'08.17"
Bottom Hole Coordinates
Lat: 39°03'51.20"
Lon: 80°39'21.45"

Notes: Well No. Van Wie 1221 S-8H
UTM NAD 1983 (USSF)
Top Hole Coordinates
N: 14,197,235.00'
E: 1,734,268.60'
Landing Point Coordinates
N: 14,196,779.26'
E: 1,734,396.99'
Bottom Hole Coordinates
N: 14,186,224.10'
E: 1,738,119.47'

Notes: Well No. Van Wie 1221 S-8H
UTM NAD 1983 (Meters)
Top Hole Coordinates
N: 4,327,325.883m
E: 528,606.126m
Landing Point Coordinates
N: 4,327,186.973m
E: 528,645.260m
Bottom Hole Coordinates
N: 4,323,969.754m
E: 529,779.874m

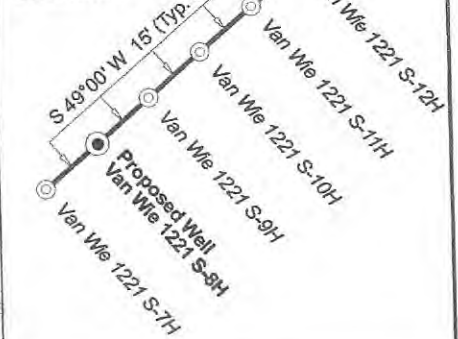
Well Location References
Not to Scale



Legend

- ⊙ Proposed gas well
- ⊕ Well Reference, as noted
- ⊗ Monument, as noted
- ☀ Existing Well, as noted
- ☀ Existing Plugged Well, as noted
- ☀ Digitized Well, as noted
- - - Creek or Drain
- - - Existing Road
- Surface boundary (approx.)

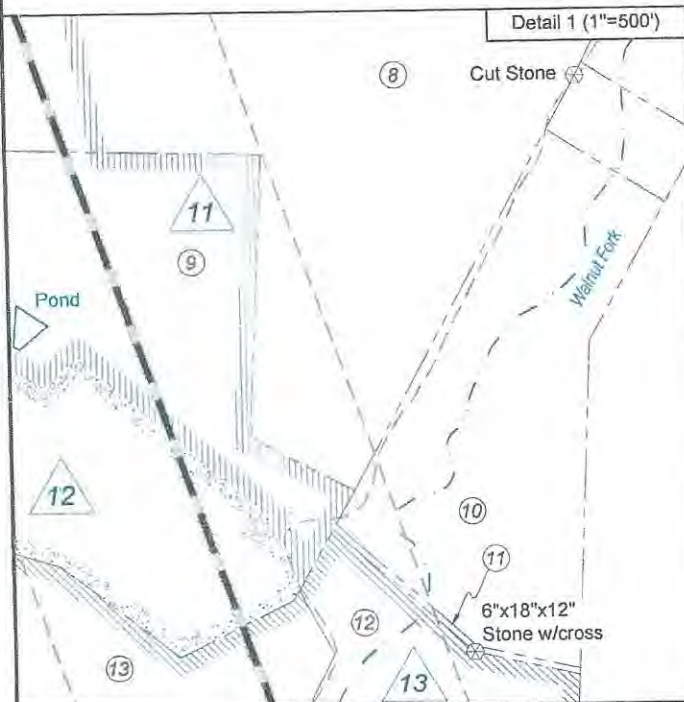
Wellhead
Layout (NTS)



RECEIVED
Office of Oil and Gas
OCT 03 2024
WV Department of
Environmental Protection

ID	Lease
6	Joseph Krenn, et ux
7	HG Energy II Appalachia, LLC
8	L.M.Reed, et ux
9	L.M.Reed, et ux
11	L.B. Gaston, et ux, et al
12	HG Energy II Appalachia, LLC
13	H.P. Queen, et ux, et al
51	Riverside Farm Livestock and Woodland, LLC
52	S.R. Harrison, Jr., et ux, et al

Lewis Co. (Freemans Creek Dist.)				
No.	TM / Par	Owner	Bk / Pg	Ac.
1	2D / 3	HG Energy II Appalachia, LLC	800 / 637	131.85
2	2D / 29	Anthony S. & Dawn H. VanWie	732 / 622	26.63
3	2D / 30	Anthony S. & Dawn H. VanWie	732 / 622	19.00
4	2D / 31	Anthony S. & Dawn H. VanWie	732 / 622	73.10
5	2D / 34	Anthony S. & Dawn H. VanWie	732 / 622	43.81
6	2D / 33	Anthony S. & Dawn H. VanWie	732 / 622	19.00
7	2D / 32	Arthur A. Ruble	544 / 536	58.00
8	2D / 35	Eugene C. Groah, Jr.	705 / 777	80.00
9	2E / 41.1	David B. Lang	717 / 614	72.75
10	2E / 41	Charles M. & Katie D. Groah	575 / 205	15.50
11	2E / 43.1	David B. Lang	662 / 726	0.25
12	2E / 45	Paul J. Groah & James C. Empoules	723 / 719	173.00
13	2E / 42	Elana D. Burnett, et al	W21 / 187	50.00
14	2E / 46	Emily M. & Carlton E. Jones, II	734 / 928	130.00
15	2E / 54	Emily M. & Carlton E. Jones, II	734 / 928	47.44



FILE NO: 170-12-30-FC-22
DRAWING NO: Van Wie 1221 S-8H Well Plat-S
SCALE: 1" = 2000'
MINIMUM DEGREE OF ACCURACY:
Submeter
PROVEN SOURCE OF ELEVATION:
CORS, Bridgeport, WV

STATE OF WEST VIRGINIA
DEPARTMENT OF ENVIRONMENTAL PROTECTION
OIL AND GAS DIVISION

DATE: September 13, 2024
OPERATOR'S WELL NO. Van Wie 1221 S-8H
API WELL NO
47 - 041 - 05167
STATE COUNTY PERMIT

WELL TYPE: OIL GAS LIQUID INJECTION WASTE DISPOSAL
(IF GAS) PRODUCTION: STORAGE DEEP SHALLOW

LOCATION: ELEVATION: 1,251.77' WATERSHED: Fink Creek

QUADRANGLE: Vadis

DISTRICT: Freemans Creek

COUNTY: Lewis

SURFACE OWNER: HG Energy II Appalachia, LLC, et al

ACREAGE: 131.85

ROYALTY OWNER: Joseph Krenn, et al

LEASE NO: _____ ACREAGE: 11/08/2024

PROPOSED WORK: DRILL CONVERT DRILL DEEPER FRACTURE OR STIMULATE PLUG OFF OLD FORMATION
 PERFORATE NEW FORMATION OTHER PHYSICAL CHANGE IN WELL (SPECIFY) _____ 7,035' TVD

PLUG AND ABANDON CLEAN OUT AND REPLUG TARGET FORMATION: Marcellus Shale ESTIMATED DEPTH: 18,748' MD

WELL OPERATOR: HG Energy II Appalachia, LLC

DESIGNATED AGENT: Diane C. White

ADDRESS: 5260 Dupont Road
Parkersburg, WV 26101

ADDRESS: 5260 Dupont Road
Parkersburg, WV 26101

WW-6A1
(5/13)

Operator's Well No. Van Wie 1221 S-3H

**INFORMATION SUPPLIED UNDER WEST VIRGINIA CODE
Chapter 22, Article 6A, Section 5(a)(5)
IN LIEU OF FILING LEASE(S) AND OTHER CONTINUING CONTRACT(S)**

Under the oath required to make the verification on page 1 of this Notice and Application, I depose and say that I am the person who signed the Notice and Application for the Applicant, and that –

- (1) the tract of land is the same tract described in this Application, partly or wholly depicted in the accompanying plat, and described in the Construction and Reclamation Plan;
- (2) the parties and recordation data (if recorded) for lease(s) or other continuing contract(s) by which the Applicant claims the right to extract, produce or market the oil or gas are as follows:

Lease Name or Number	Grantor, Lessor, etc.	Grantee, Lessee, etc.	Royalty	Book/Page
----------------------	-----------------------	-----------------------	---------	-----------

See Attached Sheets

Co-Tenancy utilization - At least 75% of the royalty owners have consented to the lawful use or development of the natural gas mineral property on the tract. The interests of the remaining co-tenants will be secured pursuant to the Co-Tenancy Act
Horizontal Well Unit Utilization - Subject to unitization filing with the WV Oil and Gas Conservation Commission

**Acknowledgement of Possible Permitting/Approval
In Addition to the Office of Oil and Gas**

The permit applicant for the proposed well work addressed in this application hereby acknowledges the possibility of the need for permits and/or approvals from local, state, or federal entities in addition to the DEP, Office of Oil and Gas, including but not limited to the following:

- WV Division of Water and Waste Management
- WV Division of Natural Resources WV Division of Highways
- U.S. Army Corps of Engineers
- U.S. Fish and Wildlife Service
- County Floodplain Coordinator

The applicant further acknowledges that any Office of Oil and Gas permit in no way overrides, replaces, or nullifies the need for other permits/approvals that may be necessary and further affirms that all needed permits/approvals should be acquired from the appropriate authority before the affected activity is initiated.

Well Operator: HG Energy II Appalachia, LLC
By: Diane White *Diane White*
Its: Agent

**HG Energy II Appalachia, LLC
Van Wie 1221 S8H Lease Chain**

1221S Tract	LEGACY LEASE NUMBER	TAX MAP	LEASE NUMBER	GRANTOR/LESSOR	GRANTEE/LESSEE	ROYALTY	DEED BOOK	PAGE
6	FK054825 FK079440 FEE	03-002D-0003-0000 03-002D-0003-0001 03-002D-0003-0003 03-002D-0028-0000 03-002D-0029-0000 03-002D-0030-0000	Q100903000	JOSEPH KRENN AND EMILY E. KRENN, HIS WIFE	SOUTH PENN OIL COMPANY	NOT LESS THAN 1/8	33	232
				WILLIAM A. LOUWTHER	SOUTH PENN OIL COMPANY	NOT LESS THAN 1/8	42	401
				SOUTH PENN OIL COMPANY	SOUTH PENN NATURAL GAS CO	ASSIGNMENT	156	570+F64:165
				SOUTH PENN NATURAL GAS CO	HOPE NATURAL GAS COMPANY	ASSIGNMENT	166	494
				HOPE NATURAL GAS COMPANY	CONSOLIDATED GAS SUPPLY CORPORATION	CONFIRMATORY DEED	294	89
				CONSOLIDATED GAS SUPPLY CORPORATION	CONSOLIDATED GAS TRANSMISSION CORPORATION	ASSIGNMENT	425	127
				CONSOLIDATED GAS TRANSMISSION CORPORATION	CNG TRANSMISSION CORPORATION	MERGER/NAME CHANGE	WVSOS	
				CNG TRANSMISSION CORPORATION	DOMINION TRANSMISSION, INC.	MERGER/NAME CHANGE	9	628
				DOMINION TRANSMISSION, INC.	CNX GAS COMPANY LLC	MEMORANDUM OF FARMOUT AGREEMENT	672	154
				CNX GAS COMPANY LLC	NOBLE ENERGY, INC.	LIMITED PARTIAL ASSIGNMENT (50%)	684	57
				DOMINION TRANSMISSION, INC.	CNX GAS COMPANY LLC AND NOBLE ENERGY INC	NOT LESS THAN 1/8	692	570
				DOMINION TRANSMISSION, INC.	CNX GAS COMPANY LLC AND NOBLE ENERGY, INC.	PARTIAL ASSIGNMENT (32%)	712	848
				CNX GAS COMPANY LLC	NOBLE ENERGY, INC.	ASSIGNMENT	717	1
				NOBLE ENERGY, INC.	HG ENERGY II APPALACHIA, LLC	ASSIGNMENT	722	170
				DOMINON TRANSMISSION, INC.	DOMINION ENERGY TRANSMISSION, INC.	MERGER/NAME CHANGE	WVSOS	
				DOMINION ENERGY TRANSMISSION, INC.	HG ENERGY II APPALACHIA, LLC	SECOND AMENDMENT TO MEMORANDUM OF FARMOUT AGREEMENT	723	499
				DOMINION ENERGY TRANSMISSION, INC.	HG ENERGY II APPALACHIA, LLC	THIRD AMENDMENT TO MEMORANDUM OF FARMOUT AGREEMENT	734	558
DOMINION ENERGY TRANSMISSION, INC.	HG ENERGY II APPALACHIA, LLC	ASSIGNMENT (68%)	736	220				
DOMINION ENERGY TRANSMISSION, INC.	HG ENERGY II APPALACHIA, LLC	MINERAL DEED	740	746				
7	FK051151 FEE FK080009 FEE	03-002D-0031-0000	FK051151 FEE FK080009 FEE	DOMINION ENERGY TRANSMISSION, INC.	HG ENERGY II APPALACHIA, LLC	MINERAL DEED	740	746
8	FK051063 FK079964 FEE	03-002D-0034-0000	266165000	L. M. REED AND ADALINE REED, HIS WIFE	HOPE NATURAL GAS COMPANY	NOT LESS THAN 1/8	153	33
				HOPE NATURAL GAS COMPANY	CONSOLIDATED GAS SUPPLY CORPORATION	CONFIRMATORY DEED	294	89
				CONSOLIDATED GAS SUPPLY CORPORATION	CONSOLIDATED GAS TRANSMISSION CORPORATION	ASSIGNMENT	425	127
				CONSOLIDATED GAS TRANSMISSION CORPORATION	CNG TRANSMISSION CORPORATION	MERGER/NAME CHANGE	51	795
				CNG TRANSMISSION CORPORATION	DOMINION TRANSMISSION, INC.	MERGER/NAME CHANGE	9	628
				DOMINION TRANSMISSION, INC.	CNX GAS COMPANY LLC	MEMORANDUM OF FARMOUT AGREEMENT	672	154
				CNX GAS COMPANY LLC	NOBLE ENERGY, INC.	LIMITED PARTIAL ASSIGNMENT (50%)	684	57
				DOMINION TRANSMISSION, INC.	CNX GAS COMPANY LLC AND NOBLE ENERGY, INC.	PARTIAL ASSIGNMENT (32%)	712	848
				CNX GAS COMPANY LLC	NOBLE ENERGY, INC.	ASSIGNMENT	717	1
				NOBLE ENERGY, INC.	HG ENERGY II APPALACHIA, LLC	ASSIGNMENT	722	170
				DOMINON TRANSMISSION, INC.	DOMINION ENERGY TRANSMISSION, INC.	MERGER/NAME CHANGE	WVSOS	
				DOMINION ENERGY TRANSMISSION, INC.	HG ENERGY II APPALACHIA, LLC	SECOND AMENDMENT TO MEMORANDUM OF FARMOUT AGREEMENT	723	499
				DOMINION ENERGY TRANSMISSION, INC.	HG ENERGY II APPALACHIA, LLC	THIRD AMENDMENT TO MEMORANDUM OF FARMOUT AGREEMENT	734	558
				DOMINION ENERGY TRANSMISSION, INC.	HG ENERGY II APPALACHIA, LLC	ASSIGNMENT (68%)	736	220
L. M. REED AND ADALINE REED, HIS WIFE	SOUTH PENN OIL COMPANY	NOT LESS THAN 1/8	39	384				
SOUTH PENN OIL COMPANY	HOPE NATURAL GAS COMPANY	ASSIGNMENT	85	122				
HOPE NATURAL GAS COMPANY	CONSOLIDATED GAS SUPPLY CORPORATION	CONFIRMATORY DEED	294	89				
CONSOLIDATED GAS SUPPLY CORPORATION	CONSOLIDATED GAS TRANSMISSION CORPORATION	ASSIGNMENT	425	127				
CONSOLIDATED GAS TRANSMISSION CORPORATION	CNG TRANSMISSION CORPORATION	MERGER/NAME CHANGE	WVSOS					

4704105767

9		03-002D-0033-0000		CNG TRANSMISSION CORPORATION	DOMINION TRANSMISSION, INC.	MERGER/NAME CHANGE	9	628				
				DOMINION TRANSMISSION, INC.	CNX GAS COMPANY LLC	MEMORANDUM OF FARMOUT AGREEMENT	672	154				
				CNX GAS COMPANY LLC	NOBLE ENERGY, INC.	LIMITED PARTIAL ASSIGNMENT (50%)	684	57				
				DOMINION TRANSMISSION, INC.	CNX GAS COMPANY LLC AND NOBLE ENERGY, INC.	PARTIAL ASSIGNMENT (32%)	712	848				
				CNX GAS COMPANY LLC	NOBLE ENERGY, INC.	ASSIGNMENT	717	1				
				NOBLE ENERGY, INC.	HG ENERGY II APPALACHIA, LLC	ASSIGNMENT	722	170				
				DOMINON TRANSMISSION, INC.	DOMINION ENERGY TRANSMISSION, INC.	MERGER/NAME CHANGE	WVSOS					
				DOMINION ENERGY TRANSMISSION, INC.	HG ENERGY II APPALACHIA, LLC	SECOND AMENDMENT TO MEMORANDUM OF FARMOUT AGREEMENT	723	499				
				DOMINION ENERGY TRANSMISSION, INC.	HG ENERGY II APPALACHIA, LLC	THIRD AMENDMENT TO MEMORANDUM OF FARMOUT AGREEMENT	734	558				
				DOMINION ENERGY TRANSMISSION, INC.	HG ENERGY II APPALACHIA, LLC	ASSIGNMENT (68%)	736	220				
11	FK047305	p/o 03-002D-0035-0000 p/o 03-002E-0041-0001	Q100425000	L.B. GASTON AND RETTA GASTON, HIS WIFE; MANDA J. HALL, WIDOW; R. V. HALL AND R.H. HALL, HER HUSBAND; IDA M. GASTON, SINGLE; W. H. GASTON AND IDA MAY GASTON, HIS WIFE; MARY E. GASTON, WIDOW; E.G. MUNDELL AND MARTHA MUNDELL, HIS WIFE; OCIE ANDRICK AND B. M. ANDRICK, HER HUSBAND; EDNA ALFRED AND J. T. ALFRED, HER HUSBAND; DALE YOUNG AND J. P. YOUNG, HER HUSBAND; NORA M. NORMAN AND M. B. NORMAN, HER HUSBAND; GRACE MUNDELL, SINGLE; DOVE W. GASTON, WIDOW; EDNA M. GASTON, WIDOW; FRANCES LOUISE GASTON, SINGLE; GERALDINE GASTON MANN AND ROBERT H. MANN, HER HUSBAND; AND LLOYD H. GASTON AND EDIS L. GASTON, HIS WIFE	HOPE NATURAL GAS COMPANY	NOT LESS THAN 1/8	144	103				
				HOPE NATURAL GAS COMPANY	CONSOLIDATED GAS SUPPLY CORPORATION	CONFIRMATORY DEED	294	89				
				CONSOLIDATED GAS SUPPLY CORPORATION	CONSOLIDATED GAS TRANSMISSION CORPORATION	ASSIGNMENT	425	127				
				CONSOLIDATED GAS TRANSMISSION CORPORATION	CNG TRANSMISSION CORPORATION	MERGER/NAME CHANGE	51	795				
				CNG TRANSMISSION CORPORATION	DOMINION TRANSMISSION, INC.	MERGER/NAME CHANGE	9	628				
				DOMINION TRANSMISSION, INC.	CNX GAS COMPANY LLC	MEMORANDUM OF FARMOUT AGREEMENT	672	154				
				CNX GAS COMPANY LLC	NOBLE ENERGY, INC.	LIMITED PARTIAL ASSIGNMENT (50%)	684	57				
				DOMINION TRANSMISSION, INC.	CNX GAS COMPANY LLC AND NOBLE ENERGY, INC.	PARTIAL ASSIGNMENT (32%)	712	848				
				CNX GAS COMPANY LLC	NOBLE ENERGY, INC.	ASSIGNMENT	717	1				
				NOBLE ENERGY, INC.	HG ENERGY II APPALACHIA, LLC	ASSIGNMENT	722	170				
				DOMINON TRANSMISSION, INC.	DOMINION ENERGY TRANSMISSION, INC.	MERGER/NAME CHANGE	WVSOS					
				DOMINION ENERGY TRANSMISSION, INC.	HG ENERGY II APPALACHIA, LLC	SECOND AMENDMENT TO MEMORANDUM OF FARMOUT AGREEMENT	723	499				
				DOMINION ENERGY TRANSMISSION, INC.	HG ENERGY II APPALACHIA, LLC	THIRD AMENDMENT TO MEMORANDUM OF FARMOUT AGREEMENT	734	558				
				DOMINION ENERGY TRANSMISSION, INC.	HG ENERGY II APPALACHIA, LLC	ASSIGNMENT (68%)	736	220				
				12	FK079441 FEE	03-002E-0041-0000 03-002E-0041-0002 p/o 03-002E-0041-0001	FK079441 FEE	DOMINION ENERGY TRANSMISSION, INC.	HG ENERGY II APPALACHIA, LLC	MINERAL DEED	740	746
				13	FK059898	03-002E-0042-0000 03-002E-0042-0001 p/o 03-002E-0045-0000	Q100783000	H.P. QUEEN AND MRS. MARTHA L. QUEEN, HIS WIFE; MRS. RADIE J. STUMP AND G.C. STUMP, HER HUSBAND; AND THEO QUEEN AND MOLLIE QUEEN, HIS WIFE	HOPE NATURAL GAS COMPANY	NOT LESS THAN 1/8	195	84
								HOPE NATURAL GAS COMPANY	CONSOLIDATED GAS SUPPLY CORPORATION	CONFIRMATORY DEED	294	89
								CONSOLIDATED GAS SUPPLY CORPORATION	CONSOLIDATED GAS TRANSMISSION CORPORATION	ASSIGNMENT	425	127
CONSOLIDATED GAS TRANSMISSION CORPORATION	CNG TRANSMISSION CORPORATION	MERGER/NAME CHANGE	51					795				
CNG TRANSMISSION CORPORATION	DOMINION TRANSMISSION, INC.	MERGER/NAME CHANGE	9					628				
DOMINION TRANSMISSION, INC.	CNX GAS COMPANY LLC	MEMORANDUM OF FARMOUT AGREEMENT	672					154				
CNX GAS COMPANY LLC	NOBLE ENERGY, INC.	LIMITED PARTIAL ASSIGNMENT (50%)	684					57				
DOMINION TRANSMISSION, INC.	CNX GAS COMPANY LLC AND NOBLE ENERGY, INC.	PARTIAL ASSIGNMENT (32%)	712					848				
CNX GAS COMPANY LLC	NOBLE ENERGY, INC.	ASSIGNMENT	717					1				

4704105767

				NOBLE ENERGY, INC.	HG ENERGY II APPALACHIA, LLC	ASSIGNMENT	722	170
				DOMINON TRANSMISSION, INC.	DOMINION ENERGY TRANSMISSION, INC.	MERGER/NAME CHANGE	WVSOS	
				DOMINION ENERGY TRANSMISSION, INC.	HG ENERGY II APPALACHIA, LLC	SECOND AMENDMENT TO MEMORANDUM OF FARMOUT AGREEMENT	723	499
				DOMINION ENERGY TRANSMISSION, INC.	HG ENERGY II APPALACHIA, LLC	THIRD AMENDMENT TO MEMORANDUM OF FARMOUT AGREEMENT	734	558
				DOMINION ENERGY TRANSMISSION, INC.	HG ENERGY II APPALACHIA, LLC	ASSIGNMENT (68%)	736	220
51	HGII03018	p/o 03-002E-0045-0000	HGII03018	Riverside Farm Livestock & Woodland LLC	HG ENERGY II APPALACHIA, LLC	NOT LESS THAN 1/8	796	821
				T&B Natural Resource Ventures, LLC	HG ENERGY II APPALACHIA, LLC	NOT LESS THAN 1/8	814	505
52	CNX140250000	03-002E-0046-0000 p/o 03-002E-0045-0000	CNX140250000	S.R. HARRISON, JR., HUSBAND OF BLANCH M. HARRISON; HAYMOND MAXWELL, JR., A MARRIED MAN; HARRIET M. JARVIS, WIDOW, BLANCHE M. HARRISON, A MARRIED WOMAN, CHRISTINE M. THOMPSON AND CHARLES H. THOMPSON, HER HUSBAND, ISAAC H. MAXWELL AND ELLA LOUISE MAXWELL, HIS WIFE, COLUMBIA M. BLACK, WIDOW, PORTER MAXWELL, II AND HELEN S. MAXWELL, HIS WIFE, JANE O. MAXWELL, WIFE OF HAYMOND MAXWELL, JR., VIRGINIA M. PHILLIPS AND JOHN D. PHILLIPS, HER HUSBAND, EMILY M. LITTLEPAGE AND CHARLES F. LITTLEPAGE, HER HUSBAND, TAWANA M. BUTCHER AND B.B. BUTCHER, HER HUSBAND, CLAY MAXWELL, JR. AND ELIZABETH B. MAXWELL, HIS WIFE, AND ALICE JOAN MAXWELL, SINGLE, BY S.R. HARRISON, JR. AND HAYMOND MAXWELL, JR., THE ATTORNEYS IN FACT; FRANK J. MAXWELL, WIDOWER; SUSAN MAXWELL TUTENBURG, WIDOW, RUTH MAXWELL JOHNSON AND LOUIS A. JOHNSON, HER HUSBAND, WILLIAM BRENT MAXWELL, JR. AND MARGUERITE W. MAXWELL, HIS WIFE, JOHN B. MAXWELL AND MARTHA H. MAXWELL, HIS WIFE, WINIFRED M. SAWYER AND L. EVERETT SAWYER, HER HUSBAND, JEAN M. FOWLER AND L. BAKER FOWLER, HER HUSBAND, JAMES HORNOR DAVIS III AND OUIDA C. DAVIS, HIS WIFE, WILLIAM MAXWELL DAVIS, SINGLE, BY FRANK J. MAXWELL, THEIR ATTORNEY IN FACT; LEE MAN MAXWELL III AND EDNA E. MAXWELL, HIS WIFE, RUTH M. DAVIES PIERCE AND GEORGE ALLEN PIERCE, JR., HER HUSBAND; SUSIE P. KIGER AND L.E. KIGER, HER HUSBAND, RUBY F. MAXWELL, WIDOW, MARY M. HARPER AND WILLIAM J. HARPER, HER HUSBAND, GRACE M. GAYLORD, WIDOW, J. HOWARD MAXWELL AND VIRGINIA MAXWELL, HIS WIFE, MARY KATHERINE GERARD MCCUE, WIDOW, WILLIAM F. MCCUE AND ANN MCCUE, HIS WIFE, AND N.M. WELCH AND LORENCE WELCH, HIS WIFE, BY FRANK J. MAXWELL, S.R. HARRISON, JR., AND HAYMOND MAXWELL, JR., THEIR ATTORNEYS IN FACT; ULA VIRGINIA GRAY, A MARRIED WOMAN; ROBERT H. HOLLAND, HUSBAND OF MARY H. HOLLAND; BLONDA E. MAXWELL, WIDOW, ESTA LOUISE BELL AND EUGENE JULIAN BELL, JR., HER HUSBAND, DAVID B. GRAY, HUSBAND OF ULA VIRGINIA GRAY, VANESSA MAE NIMORWICZ AND JULIUS A. NIMORWICZ, HER HUSBAND, ENID MADELON PIALA AND JOSEPH J. PIALA, HER HUSBAND, LENORA PHILLIPS MAXWELL, WIDOW, LEWIS FRANKLIN MAXWELL AND LINDA JANE MAXWELL, HIS WIFE, JUSTIN M. HENDERSON AND ELEANOR HENDERSON, HIS WIFE, AND MARY H. HOLLAND, A MARRIED WOMAN, BY ULA VIRGINIA GRAY AND ROBERT L. HOLLAND, THEIR ATTORNEYS IN FACT	HOPE NATURAL GAS COMPANY	NOT LESS THAN 1/8	292	89
				HOPE NATURAL GAS COMPANY	CONSOLIDATED GAS SUPPLY CORPORATION	CONFIRMATORY DEED	294	89
				CONSOLIDATED GAS SUPPLY CORPORATION	CONSOLIDATED GAS TRANSMISSION CORPORATION	ASSIGNMENT	425	127
				CONSOLIDATED GAS TRANSMISSION CORPORATION	CNG TRANSMISSION CORPORATION	MERGER/NAME CHANGE	51	795
				CNG TRANSMISSION CORPORATION	DOMINION TRANSMISSION, INC.	MERGER/NAME CHANGE	9	628
				DOMINION TRANSMISSION, INC.	CONSOL ENERGY HOLDINGS LLC XVI	ASSIGNMENT	651	318
				CONSOL ENERGY HOLDINGS LLC XVI	CNX GAS COMPANY	MERGER/NAME CHANGE	9	471
				CNX GAS COMPANY LLC	HG ENERGY II APPALACHIA, LLC	ASSIGNMENT	809	910

4704105767



HG Energy, LLC
5260 Dupont Road
Parkersburg, WV 26101
(304) 420-1100 - Office
(304) 863-3172 - Fax

4704105767

September 29, 2024

Cragin Blevins
WV DEP
Division of Oil & Gas
601 57th Street
Charleston, WV 25304

RE: Drilling Under Roads – Van Wie 1221 S-8H
Freemans Creek District, Lewis County
West Virginia

Dear Mr. Blevins:

HG Energy II Appalachia, LLC, is submitting the attached application for a new well work permit for the Van Wie 1221 well pad. As an authorized representative, I certify HG Energy II Appalachia, LLC, has the right to drill, stimulate, extract, produce and market the oil, gas or condensate for all leases through which the Van Wie 1221 laterals will drill through, including, all roads crossed under as identified on the attached survey plat.

Should you have any questions or desire further information, please contact me at dwhite@hgenergyllc.com or 304-420-1119.

Very truly yours,

Diane White

Diane C. White

Enclosures

RECEIVED
Office of Oil and Gas
OCT 03 2024
WV Department of
Environmental Protection

11/08/2024

**Horizontal Natural Gas Well Work Permit
Application Notice By Publication**

Notice is hereby given:

Pursuant to West Virginia Code 22-6A-10(e) prior to filing an application for a permit for a horizontal well the applicant shall publish in the county in which the well is located or is proposed to be located a Class II legal advertisement.

Paper: The Weston Democrat Newspaper

Public Notice Date: Wednesday, June 5th & Wednesday, June 12th, 2024

The following applicant intends to apply for a horizontal natural well work permit which disturbs three acres or more of surface excluding pipelines, gathering lines and roads **or** utilizes more than two hundred ten thousand gallons of water in any thirty day period.

Applicant: HG Energy II Appalachia, LLC **Well Number:** Van Wie 1221 S-8H

Address: 5260 Dupont Road
Parkersburg, WV 26101

Business Conducted: Natural gas production.

Location –

State:	<u>West Virginia</u>	County:	<u>Lewis</u>
District:	<u>Freemans Creek</u>	Quadrangle:	<u>Vadis 7.5'</u>
UTM Coordinate NAD83 Northing:	<u>4327325.9</u>		
UTM coordinate NAD83 Easting:	<u>528606.1</u>		
Watershed:	<u>Fink Creek</u>		

Office of Oil and Gas
OCT 03 2024
Energy

Coordinate Conversion:

To convert the coordinates above into longitude and latitude, visit: http://tagis.dep.wv.gov/convert/llutm_conus.php

Electronic notification:

To receive an email when applications have been received or issued by the Office of Oil and Gas, visit <http://www.dep.wv.gov/insidedep/Pages/DEPMailingLists.aspx> to sign up.

Reviewing Applications:

Copies of the proposed permit application may be reviewed at the WV Department of Environmental Protection headquarters, located at 601 57th Street, SE Charleston, WV 25304 (304-926-0450). Full copies or scans of the proposed permit application will cost \$15, whether mailed or obtained at DEP headquarters. Copies may be requested by calling the office or by sending an email to DEP.comments@wv.gov.

Submitting Comments:

Comments may be submitted online at <https://apps.dep.wv.gov/oog/comments/comments.cfm>, or by letter to Permit Review, Office of Oil and Gas, 601 57th Street, SE Charleston, WV 25304. Please reference the county, well number, and operator when using this option.

Regardless of format for comment submissions, they must be received no later than thirty days after the permit application is received by the Office of Oil and Gas.

For information related to horizontal drilling visit: www.dep.wv.gov/oil-and-gas/pages/default.aspx

STATE OF WEST VIRGINIA
DEPARTMENT OF ENVIRONMENTAL PROTECTION, OFFICE OF OIL AND GAS
NOTICE CERTIFICATION

Date of Notice Certification: 09/29/2024

API No. 47- _____
Operator's Well No. Van Wie 1221 S-8H
Well Pad Name: Van Wie

Notice has been given:

Pursuant to the provisions in West Virginia Code § 22-6A, the Operator has provided the required parties with the Notice Forms listed below for the tract of land as follows:

State:	West Virginia	UTM NAD 83	Easting:	528606.1
County:	Lewis		Northing:	4327325.9
District:	Freemans Creek	Public Road Access:	CR 11 / 3 via Straight Run Road	
Quadrangle:	Vadis WV 7.5's	Generally used farm name:	Van Wie	
Watershed:	Fink Creek			

Pursuant to West Virginia Code § 22-6A-7(b), every permit application filed under this section shall be on a form as may be prescribed by the secretary, shall be verified and shall contain the following information: (14) A certification from the operator that (i) it has provided the owners of the surface described in subdivisions (1), (2) and (4), subsection (b), section ten of this article, the information required by subsections (b) and (c), section sixteen of this article; (ii) that the requirement was deemed satisfied as a result of giving the surface owner notice of entry to survey pursuant to subsection (a), section ten of this article six-a; or (iii) the notice requirements of subsection (b), section sixteen of this article were waived in writing by the surface owner; and Pursuant to West Virginia Code § 22-6A-11(b), the applicant shall tender proof of and certify to the secretary that the notice requirements of section ten of this article have been completed by the applicant.

Pursuant to West Virginia Code § 22-6A, the Operator has attached proof to this Notice Certification that the Operator has properly served the required parties with the following: *PLEASE CHECK ALL THAT APPLY <input type="checkbox"/> 1. NOTICE OF SEISMIC ACTIVITY or <input checked="" type="checkbox"/> NOTICE NOT REQUIRED BECAUSE NO SEISMIC ACTIVITY WAS CONDUCTED <input checked="" type="checkbox"/> 2. NOTICE OF ENTRY FOR PLAT SURVEY or <input type="checkbox"/> NO PLAT SURVEY WAS CONDUCTED <input checked="" type="checkbox"/> 3. NOTICE OF INTENT TO DRILL or <input type="checkbox"/> NOTICE NOT REQUIRED BECAUSE NOTICE OF ENTRY FOR PLAT SURVEY WAS CONDUCTED or <input type="checkbox"/> WRITTEN WAIVER BY SURFACE OWNER (PLEASE ATTACH) <input checked="" type="checkbox"/> 4. NOTICE OF PLANNED OPERATION <input checked="" type="checkbox"/> 5. PUBLIC NOTICE <input checked="" type="checkbox"/> 6. NOTICE OF APPLICATION		OOG OFFICE USE ONLY <input type="checkbox"/> RECEIVED/ NOT REQUIRED <input type="checkbox"/> RECEIVED <input type="checkbox"/> RECEIVED/ NOT REQUIRED <input type="checkbox"/> RECEIVED <input type="checkbox"/> RECEIVED <input type="checkbox"/> RECEIVED
--	--	--

RECEIVED
Office of Oil and Gas
OCT 03 2024
WV DEPARTMENT OF ENVIRONMENTAL PROTECTION

Required Attachments:


The Operator shall attach to this Notice Certification Form all Notice Forms and Certifications of Notice that have been provided to the required parties and/or any associated written waivers. For the Public Notice, the operator shall attach a copy of the Class II Legal Advertisement with publication date verification or the associated Affidavit of Publication. The attached Notice Forms and Certifications of Notice shall serve as proof that the required parties have been noticed as required under West Virginia Code § 22-6A. Pursuant to West Virginia Code § 22-6A-11(b), the Certification of Notice to the person may be made by affidavit of personal service, the return receipt card or other postal receipt for certified mailing.

Certification of Notice is hereby given:

THEREFORE, I Diane White, have read and understand the notice requirements within West Virginia Code § 22-6A. I certify that as required under West Virginia Code § 22-6A, I have served the attached copies of the Notice Forms, identified above, to the required parties through personal service, by registered mail or by any method of delivery that requires a receipt or signature confirmation. I certify under penalty of law that I have personally examined and am familiar with the information submitted in this Notice Certification and all attachments, and that based on my inquiry of those individuals immediately responsible for obtaining the information, I believe that the information is true, accurate and complete. I am aware that there are significant penalties for submitting false information, including the possibility of fine and imprisonment.

Well Operator: HG II Appalachia, LLC
By: Diane White *Diane White*
Its: Agent
Telephone: 304-420-1119

Address: 5260 Dupont Road
Parkersburg, WV 26101
Facsimile: 304-863-3172
Email: dwhite@hgenergyllc.com



Subscribed and sworn before me this 29th day of September, 2024.
[Signature] Notary Public
My Commission Expires 11/2/2026

Oil and Gas Privacy Notice:

The Office of Oil and Gas processes your personal information, such as name, address and telephone number, as part of our regulatory duties. Your personal information may be disclosed to other State agencies or third parties in the normal course of business or as needed to comply with statutory or regulatory requirements, including Freedom of Information Act requests. Our office will appropriately secure your personal information. If you have any questions about our use or your personal information, please contact DEP's Chief Privacy Officer at depprivacyofficer@wv.gov.

RECORDED
Office of Oil and Gas
OCT 03 2024
WV Dept. of Environmental Protection

STATE OF WEST VIRGINIA
DEPARTMENT OF ENVIRONMENTAL PROTECTION, OFFICE OF OIL AND GAS
NOTICE OF APPLICATION

Notice Time Requirement: notice shall be provided no later than the filing date of permit application.

Date of Notice: 12/10/23 Date Permit Application Filed: 12/13/23

Notice of:

- PERMIT FOR ANY WELL WORK
- CERTIFICATE OF APPROVAL FOR THE CONSTRUCTION OF AN IMPOUNDMENT OR PIT

Delivery method pursuant to West Virginia Code § 22-6A-10(b)

- PERSONAL SERVICE
- REGISTERED MAIL
- METHOD OF DELIVERY THAT REQUIRES A RECEIPT OR SIGNATURE CONFIRMATION

Pursuant to W. Va. Code § 22-6A-10(b) no later than the filing date of the application, the applicant for a permit for any well work or for a certificate of approval for the construction of an impoundment or pit as required by this article shall deliver, by personal service or by registered mail or by any method of delivery that requires a receipt or signature confirmation, copies of the application, the erosion and sediment control plan required by section seven of this article, and the well plat to each of the following persons: (1) The owners of record of the surface of the tract on which the well is or is proposed to be located; (2) The owners of record of the surface tract or tracts overlying the oil and gas leasehold being developed by the proposed well work, if the surface tract is to be used for roads or other land disturbance as described in the erosion and sediment control plan submitted pursuant to subsection (c), section seven of this article; (3) The coal owner, operator or lessee, in the event the tract of land on which the well proposed to be drilled is located [sic] is known to be underlain by one or more coal seams; (4) The owners of record of the surface tract or tracts overlying the oil and gas leasehold being developed by the proposed well work, if the surface tract is to be used for the placement, construction, enlargement, alteration, repair, removal or abandonment of any impoundment or pit as described in section nine of this article; (5) Any surface owner or water purveyor who is known to the applicant to have a water well, spring or water supply source located within one thousand five hundred feet of the center of the well pad which is used to provide water for consumption by humans or domestic animals; and (6) The operator of any natural gas storage field within which the proposed well work activity is to take place. (c)(1) If more than three tenants in common or other co-owners of interests described in subsection (b) of this section hold interests in the lands, the applicant may serve the documents required upon the person described in the records of the sheriff required to be maintained pursuant to section eight, article one, chapter eleven-a of this code. (2) Notwithstanding any provision of this article to the contrary, notice to a lien holder is not notice to a landowner, unless the lien holder is the landowner. W. Va. Code R. § 35-8-5.7.a requires, in part, that the operator shall also provide the Well Site Safety Plan ("WSSP") to the surface owner and any water purveyor or surface owner subject to notice and water testing as provided in section 15 of this rule.

Application Notice WSSP Notice E&S Plan Notice Well Plat Notice is hereby provided to:

- SURFACE OWNER(s) *** HG Energy II Appalachia is not being noticed as they are the operator of the well pad.*
 - Name: HG Energy II Appalachia, LLC **
 - Address: 5250 Dupont Road
Parkersburg, WV 26101
 - Name: Anthony and Dawn Van Wie
 - Address: 2700 Jones Road
Dunkirk, MD 20754
- SURFACE OWNER(s) (Road and/or Other Disturbance)
 - Name: _____
 - Address: _____
 - Name: _____
 - Address: _____
- SURFACE OWNER(s) (Impoundments or Pits)
 - Name: _____
 - Address: _____

- COAL OWNER OR LESSEE
 - Name: NA
 - Address: _____
- COAL OPERATOR
 - Name: NA
 - Address: _____
- SURFACE OWNER OF WATER WELL AND/OR WATER PURVEYOR(s)
 - Name: NA
 - Address: _____
- OPERATOR OF ANY NATURAL GAS STORAGE FIELD
 - Name: BHE GT&S - Attn: Jamie Moore
 - Address: 925 White Oaks Blvd
Bridgeport, WV 26330

*Please attach additional forms if necessary

RECEIVED
Office of Oil and Gas
OCT 08 2024
WV DEPARTMENT OF ENVIRONMENTAL PROTECTION

Notice is hereby given;

Pursuant to West Virginia Code § 22-6A-10(b), notice is hereby given that the undersigned well operator has applied for a permit for well work or for a certificate of approval for the construction of an impoundment or pit.

This Notice Shall Include:

Pursuant to W. Va. Code § 22-6A-10(b), this notice shall include: (1) copies of the application; (2) the erosion and sediment control plan required by section seven of this article; and (3) the well plat.

Pursuant to W. Va. Code § 22-6A-10(f), this notice shall include: (1) a statement of the time limits for filing written comments; (2) who may file written comments; (3) the name and address of the secretary for the purpose of filing the comments and obtaining additional information; and (4) a statement that the persons may request, at the time of submitting written comments, notice of the permit decision and a list of persons qualified to test water.

Pursuant to W. Va. Code R. § 35-8-5.7.a, the operator shall provide the Well Site Safety Plan to the surface owner and any water purveyor or surface owner subject to notice and water testing as provided in section 15 of this rule.

Pursuant to W. Va. Code R. § 35-8-15.2.c, this notice shall: (1) contain a statement of the surface owner's and water purveyor's right to request sampling and analysis; (2) advise the surface owner and water purveyor of the rebuttable presumption for contamination or deprivation of a fresh water source or supply; advise the surface owner and water purveyor that refusal to allow the operator to conduct a pre-drilling water well test constitutes a method to rebut the presumption of liability; (3) advise the surface owner and water purveyor of his or her independent right to sample and analyze any water supply at his or her own expense; advise the surface owner and water purveyor whether or not the operator will utilize an independent laboratory to analyze any sample; and (4) advise the surface owner and or water purveyor that he or she can obtain from the Chief a list of water testing laboratories in the subject area capable of and qualified to test water supplies in accordance with standard acceptable methods.

Additional information related to horizontal drilling may be obtained from the Secretary, at the WV Department of Environmental Protection headquarters, located at 601 57th Street, SE, Charleston, WV 25304 (304-926-0450) or by visiting www.dep.wv.gov/oil-and-gas/pages/default.aspx.

Well Location Restrictions

Pursuant to W. Va. Code § 22-6A-12, Wells may not be drilled within two hundred fifty feet measured horizontally from any existing water well or developed spring used for human or domestic animal consumption. The center of well pads may not be located within six hundred twenty-five feet of an occupied dwelling structure, or a building two thousand five hundred square feet or larger used to house or shelter dairy cattle or poultry husbandry. This limitation is applicable to those wells, developed springs, dwellings or agricultural buildings that existed on the date a notice to the surface owner of planned entry for surveying or staking as provided in section ten of this article or a notice of intent to drill a horizontal well as provided in subsection (b), section sixteen of this article was provided, whichever occurs first, and to any dwelling under construction prior to that date. This limitation may be waived by written consent of the surface owner transmitted to the department and recorded in the real property records maintained by the clerk of the county commission for the county in which such property is located. Furthermore, the well operator may be granted a variance by the secretary from these distance restrictions upon submission of a plan which identifies the sufficient measures, facilities or practices to be employed during well site construction, drilling and operations. The variance, if granted, shall include terms and conditions the department requires to ensure the safety and protection of affected persons and property. The terms and conditions may include insurance, bonding and indemnification, as well as technical requirements. (b) No well pad may be prepared or well drilled within one hundred feet measured horizontally from any perennial stream, natural or artificial lake, pond or reservoir, or a wetland, or within three hundred feet of a naturally reproducing trout stream. No well pad may be located within one thousand feet of a surface or ground water intake of a public water supply. The distance from the public water supply as identified by the department shall be measured as follows: (1) For a surface water intake on a lake or reservoir, the distance shall be measured from the boundary of the lake or reservoir. (2) For a surface water intake on a flowing stream, the distance shall be measured from a semicircular radius extending upstream of the surface water intake. (3) For a groundwater source, the distance shall be measured from the wellhead or spring. The department may, in its discretion, waive these distance restrictions upon submission of a plan identifying sufficient measures, facilities or practices to be employed during well site construction, drilling and operations to protect the waters of the state. A waiver, if granted, shall impose any permit conditions as the secretary considers necessary. (c) Notwithstanding the foregoing provisions of this section, nothing contained in this section prevents an operator from conducting the activities permitted or authorized by a Clean Water Act Section 404 permit or other approval from the United States Army Corps of Engineers within any waters of the state or within the restricted areas referenced in this section. (d) The well location restrictions set forth in this section shall not apply to any well on a multiple well pad if at least one of the wells was permitted prior to the effective date of this article. (e) The secretary shall, by December 31, 2012, report to the Legislature on the noise, light, dust and volatile organic compounds generated by the drilling of horizontal wells as they relate to the well location restrictions regarding occupied dwelling structures pursuant to this section. Upon a finding, if any, by the secretary that the well location restrictions regarding occupied dwelling structures are inadequate or otherwise require alteration to address the items

WW-6A
(8-13)

API NO. 47-
OPERATOR WELL NO. Van Wie 1221 NH to 512H
Well Pad Name: Van Wie 1221

examined in the study required by this subsection, the secretary shall have the authority to propose for promulgation legislative rules establishing guidelines and procedures regarding reasonable levels of noise, light, dust and volatile organic compounds relating to drilling horizontal wells, including reasonable means of mitigating such factors, if necessary.

Water Well Testing:

Pursuant to West Virginia Code § 22-6A-10(d), notification shall be made, with respect to surface landowners identified in subsection (b) or water purveyors identified in subdivision (5), subsection (b) of this section, of the opportunity for testing their water well. The operator shall provide an analysis to such surface landowner or water purveyor at their request.

Water Testing Laboratories:

Pursuant to West Virginia Code § 22-6A-10(i), persons entitled to notice pursuant to subsection (b) of this section may contact the department to ascertain the names and locations of water testing laboratories in the subject area capable and qualified to test water supplies in accordance with standard accepted methods. In compiling that list of names the department shall consult with the state Bureau for Public Health and local health departments. A surface owner and water purveyor has an independent right to sample and analyze any water supply at his or her own expense. The laboratory utilized by the operator shall be approved by the agency as being certified and capable of performing sample analyses in accordance with this section.

Rebuttable Presumption for Contamination or Deprivation of a Fresh Water Source or Supply:

W. Va. Code § 22-6A-18 requires that (b) unless rebutted by one of the defenses established in subsection (c) of this section, in any action for contamination or deprivation of a fresh water source or supply within one thousand five hundred feet of the center of the well pad for horizontal well, there is a rebuttable presumption that the drilling and the oil or gas well or either was the proximate cause of the contamination or deprivation of the fresh water source or supply. (c) In order to rebut the presumption of liability established in subsection (b) of this section, the operator must prove by a preponderance of the evidence one of the following defenses: (1) The pollution existed prior to the drilling or alteration activity as determined by a predrilling or prealteration water well test. (2) The landowner or water purveyor refused to allow the operator access to the property to conduct a predrilling or prealteration water well test. (3) The water supply is not within one thousand five hundred feet of the well. (4) The pollution occurred more than six months after completion of drilling or alteration activities. (5) The pollution occurred as the result of some cause other than the drilling or alteration activity. (d) Any operator electing to preserve its defenses under subdivision (1), subsection (c) of this section shall retain the services of an independent certified laboratory to conduct the predrilling or prealteration water well test. A copy of the results of the test shall be submitted to the department and the surface owner or water purveyor in a manner prescribed by the secretary. (e) Any operator shall replace the water supply of an owner of interest in real property who obtains all or part of that owner's supply of water for domestic, agricultural, industrial or other legitimate use from an underground or surface source with a comparable water supply where the secretary determines that the water supply has been affected by contamination, diminution or interruption proximately caused by the oil or gas operation, unless waived in writing by that owner. (f) The secretary may order the operator conducting the oil or gas operation to: (1) Provide an emergency drinking water supply within twenty-four hours; (2) Provide temporary water supply within seventy-two hours; (3) Within thirty days begin activities to establish a permanent water supply or submit a proposal to the secretary outlining the measures and timetables to be used in establishing a permanent supply. The total time in providing a permanent water supply may not exceed two years. If the operator demonstrates that providing a permanent replacement water supply cannot be completed within two years, the secretary may extend the time frame on case-by-case basis; and (4) Pay all reasonable costs incurred by the real property owner in securing a water supply. (g) A person as described in subsection (b) of this section aggrieved under the provisions of subsections (b), (e) or (f) of this section may seek relief in court... (i) Notwithstanding the denial of the operator of responsibility for the damage to the real property owner's water supply or the status of any appeal on determination of liability for the damage to the real property owner's water supply, the operator may not discontinue providing the required water service until authorized to do so by the secretary or a court of competent jurisdiction.

Written Comment:

Pursuant to West Virginia Code § 22-6A-11(a), all persons described in subsection (b), section ten of this article may file written comments with the secretary as to the location or construction of the applicant's proposed well work within thirty days after the application is filed with the secretary. All persons described in West Virginia Code § 22-6A-10(b) may file written comments as to the location or construction of the applicant's proposed well work to the Secretary at:

Chief, Office of Oil and Gas
Department of Environmental Protection
601 57th St. SE
Charleston, WV 25304
(304) 926-0450

Such persons may request, at the time of submitting written comments, notice of the permit decision and a list of persons qualified to test water. **NOTE: YOU ARE NOT REQUIRED TO FILE ANY COMMENT.**

OCT 08 2024

11/08/2024

WW-6A
(8-13)

API NO. 47-
OPERATOR WELL NO. West Virginia Code § 22-6A-11(b)(1)
Well Pad Name: Van Wie 1221

Time Limits and Methods for Filing Comments.

The law requires these materials to be served on or before the date the operator files its Application. You have **THIRTY (30) DAYS** after the filing date to file your comments. Comments must be filed in person or received in the mail by the Chief's office by the time stated above. You may call the Chief's office to be sure of the date. Check with your postmaster to ensure adequate delivery time or to arrange special expedited handling. If you have been contacted by the well operator and you have signed a "voluntary statement of no objection" to the planned work described in these materials, then the permit may be issued at any time.

Pursuant to West Virginia Code § 22-6A-11(c)(2), Any objections of the affected coal operators and coal seam owners and lessees shall be addressed through the processes and procedures that exist under sections fifteen, seventeen and forty, article six of this chapter, as applicable and as incorporated into this article by section five of this article. The written comments filed by the parties entitled to notice under subdivisions (1), (2), (4), (5) and (6), subsection (b), section ten of this article shall be considered by the secretary in the permit issuance process, but the parties are not entitled to participate in the processes and proceedings that exist under sections fifteen, seventeen or forty, article six of this chapter, as applicable and as incorporated into this article by section five of this article.

Comment Requirements

Your comments must be in writing and include your name, address and telephone number, the well operator's name and well number and the approximate location of the proposed well site including district and county from the application. You may add other documents, such as sketches, maps or photographs to support your comments.

Disclaimer: All comments received will be placed on our web site <http://www.dep.wv.gov/oil-and-gas/Horizontal-Permits/Pages/default.aspx> and the applicant will automatically be forwarded an email notice that such comments have been submitted. The applicant will be expected to provide a response to comments submitted by any surface owner, water purveyor or natural gas storage operator notified within the application.

Permit Denial or Condition

The Chief has the power to deny or condition a well work permit. Pursuant to West Virginia Code § 22-6A-8(d), the permit may not be issued or be conditioned, including conditions with respect to the location of the well and access roads prior to issuance if the director determines that:

- (1) The proposed well work will constitute a hazard to the safety of persons;
- (2) The plan for soil erosion and sediment control is not adequate or effective;
- (3) Damage would occur to publicly owned lands or resources; or
- (4) The proposed well work fails to protect fresh water sources or supplies.

A permit may also be denied under West Virginia Code § 22-6A-7(k), the secretary shall deny the issuance of a permit if the secretary determines that the applicant has committed a substantial violation of a previously issued permit for a horizontal well, including the applicable erosion and sediment control plan associated with the previously issued permit, or a substantial violation of one or more of the rules promulgated under this article, and in each instance has failed to abate or seek review of the violation within the time prescribed by the secretary pursuant to the provisions of subdivisions (1) and (2), subsection (a), section five of this article and the rules promulgated hereunder, which time may not be unreasonable.

Pursuant to West Virginia Code § 22-6A-10(g), any person entitled to submit written comments to the secretary pursuant to subsection (a), section eleven of this article, shall also be entitled to receive from the secretary a copy of the permit as issued or a copy of the order modifying or denying the permit if the person requests receipt of them as a part of the written comments submitted concerning the permit application. Such persons may request, at the time of submitting written comments, notice of the permit decision and a list of persons qualified to test water.

Office of
OCT 03 2024
WV DE
GREEN

11/08/2024

4704105767

WW-6A
(8-13)

API NO. 47-
OPERATOR WELL NO. Van Wie 1221 NHH to S12H
Well Pad Name: Van Wie 1221


Notice is hereby given by:

Well Operator: HG Energy II Appalachia, LLC
Telephone: 304-420-1119
Email: dwhite@hgenergyllc.com *Diane White*

Address: 5260 Dupont Road
Parkersburg, WV 26101
Facsimile: 304-863-3172

Oil and Gas Privacy Notice:

The Office of Oil and Gas processes your personal information, such as name, address and telephone number, as part of our regulatory duties. Your personal information may be disclosed to other State agencies or third parties in the normal course of business or as needed to comply with statutory or regulatory requirements, including Freedom of Information Act requests. Our office will appropriately secure your personal information. If you have any questions about our use or your personal information; please contact DEP's Chief Privacy Officer at deprivacyofficer@wv.gov.



Subscribed and sworn before me this 11th day of December, 2023

Cassidy Boardman Notary Public

My Commission Expires 7/31/2027

RECEIVED
Office of Oil and Gas
OCT 03 2024
WV Department of
Environmental Protection

11/08/2024



HG Energy, LLC
5260 Dupont Road
Parkersburg, WV 26101
(304) 420-1100 - Office
(304) 863-3172 - Fax

4704105767

January 4, 2024

Anthony and Dawn Van Wie
2700 Jones Road
Dunkirk, MD 20754

RE: Van Wie 1221 N-1H thru S-12H Well Work Permit Applications - Notification
Freemans Creek District, Lewis County
West Virginia

Dear Mr. and Mrs. Van Wie -

Enclosed are copies of various application papers that we will be filing with the West Virginia Department of Environmental Protection (WVDEP), Office of Oil and Gas. A well work permit is being requested for the above-referenced wells.

Pursuant to WV Code Chapter 22B, Article 6, you are receiving copies of this correspondence because the well or other anticipated disturbance is located on your surface property. Your rights as a surface owner (road) are detailed in the enclosed permit application papers.

No action on your part is required. If you have any questions or comments regarding this application, you may call this office at (304) 420-1119 or email at dwhite@hgenergyllc.com.

Very truly yours,

Diane White

Diane C. White

Enclosures

RECEIVED
Office of Oil and Gas
OCT 03 2024
WV DEPARTMENT OF
ENVIRONMENTAL PROTECTION

11/08/2024



HG Energy, LLC
5260 Dupont Road
Parkersburg, WV 26101
(304) 420-1100 - Office
(304) 863-3172 - Fax

4704105767

January 4, 2024

James Moore
BHE - GT&S
925 White Oaks Blvd
Bridgeport, WV 26330

RE: Van Wie 1221 N-1H thru S-12H Well Work Permit Applications - Notification
Freemans Creek District, Lewis County
West Virginia

Dear Mr. Moore -

Enclosed are copies of various application papers that we will be filing with the West Virginia Department of Environmental Protection (WVDEP), Office of Oil and Gas. A well work permit is being requested for the above-referenced wells.

Pursuant to WV Code Chapter 22B, Article 6, you are receiving copies of this correspondence because the well or other anticipated disturbance is located on your surface property. Your rights as a surface owner (road) are detailed in the enclosed permit application papers.

No action on your part is required. If you have any questions or comments regarding this application, you may call this office at (304) 420-1119 or email at dwhite@hgenergyllc.com.

Very truly yours,

Diane White

Diane C. White

Enclosures

RECEIVED
Office of Oil and Gas
OCT 03 2024
WV DEPARTMENT OF
Environmental Protection

11/08/2024

4704105767

STATE OF WEST VIRGINIA
DEPARTMENT OF ENVIRONMENTAL PROTECTION, OFFICE OF OIL AND GAS
NOTICE OF ENTRY FOR PLAT SURVEY

Notice Time Requirement: Notice shall be provided at least SEVEN (7) days but no more than FORTY-FIVE (45) days prior to entry

Date of Notice: January 5, 2024 Date of Planned Entry: January 12, 2024

Delivery method pursuant to West Virginia Code § 22-6A-10a

- PERSONAL SERVICE
- REGISTERED MAIL
- METHOD OF DELIVERY THAT REQUIRES A RECEIPT OR SIGNATURE CONFIRMATION

Pursuant to West Virginia Code § 22-6A-10(a), Prior to filing a permit application, the operator shall provide notice of planned entry on to the surface tract to conduct any plat surveys required pursuant to this article. Such notice shall be provided at least seven days but no more than forty-five days prior to such entry to: (1) The surface owner of such tract; (2) to any owner or lessee of coal seams beneath such tract that has filed a declaration pursuant to section thirty-six, article six, chapter twenty-two of this code; and (3) any owner of minerals underlying such tract in the county tax records. The notice shall include a statement that copies of the state Erosion and Sediment Control Manual and the statutes and rules related to oil and gas exploration and production may be obtained from the Secretary, which statement shall include contact information, including the address for a web page on the Secretary's web site, to enable the surface owner to obtain copies from the secretary.

Notice is hereby provided to: * Notice was not sent to HG Energy II Appalachia LLC as they are the Operator of Record

SURFACE OWNER(S)

Name: Anthony and Dawn Van Wie
Address: 2700 Jones Road
Dunkirk, MD 20754

Name: HG Energy II Appalachia, LLC
Address: 5260 Dupont Road
Parkersburg, WV 26101

Name: _____
Address: _____

COAL OWNER OR LESSEE

Name: N/A
Address: _____

MINERAL OWNER(S)

Name: Same as Surface Owners
Address: _____

*please attach additional forms if necessary

Notice is hereby given:

Pursuant to West Virginia Code § 22-6A-10(a), notice is hereby given that the undersigned well operator is planning entry to conduct a plat survey on the tract of land as follows:

State: <u>West Virginia</u>	Approx. Latitude & Longitude: <u>39.094644 / 80.668480</u>
County: <u>Lewis</u>	Public Road Access: <u>CR11 / 3 via Straight Run Road</u>
District: <u>Fremans Creek</u>	Watershed: <u>Fink Creek</u>
Quadrangle: <u>Vadis</u>	Generally used farm name: <u>Van Wie</u>

Copies of the state Erosion and Sediment Control Manual and the statutes and rules related to oil and gas exploration and production may be obtained from the Secretary, at the WV Department of Environmental Protection headquarters, located at 601 57th Street, SE, Charleston, WV 25304 (304-926-0450). Copies of such documents or additional information related to horizontal drilling may be obtained from the Secretary by visiting www.dep.wv.gov/oil-and-gas/pages/default.aspx.

Notice is hereby given by:

Well Operator: HG Appalachia, LLC
Telephone: 304-420-1119
Email: dwhite@hgenergyllc.com Diane White

Address: 5260 Dupont Rod
Parkersburg, WV 26101
Facsimile: 304-863-2752

Oil and Gas Privacy Notice:

The Office of Oil and Gas processes your personal information, such as name, address and telephone number, as part of our regulatory duties. Your personal information may be disclosed to other State agencies or third parties in the normal course of business or as needed to comply with statutory or regulatory requirements, including Freedom of Information Act requests. Our office will appropriately secure your personal information. If you have any questions about our use or your personal information, please contact DEP's Chief Privacy Officer at depprivacyofficer@wv.gov.

RECEIVED
Office of Oil and Gas
OCT 03 2024
WV DEPT OF ENVIRONMENTAL PROTECTION

11/08/2024

4704105767

STATE OF WEST VIRGINIA
DEPARTMENT OF ENVIRONMENTAL PROTECTION, OFFICE OF OIL AND GAS
NOTICE OF INTENT TO DRILL

Pursuant to W. Va. Code § 22-6A-16(b), the Notice of Intent to Drill is only required if the notice requirements of W. Va. Code § 22-6A-10(a) have NOT been met or if the Notice of Intent to Drill requirement has NOT been waived in writing by the surface owner.

Notice Time Requirement: Notice shall be provided at least **TEN (10)** days prior to filing a permit application.

Date of Notice: 01/05/2024

Date Permit Application Filed: 01/15/2024

Delivery method pursuant to West Virginia Code § 22-6A-16(b)

HAND DELIVERY CERTIFIED MAIL
RETURN RECEIPT REQUESTED

Pursuant to W. Va. Code § 22-6A-16(b), at least ten days prior to filing a permit application, an operator shall, by certified mail return receipt requested or hand delivery, give the surface owner notice of its intent to enter upon the surface owner's land for the purpose of drilling a horizontal well: *Provided*, That notice given pursuant to subsection (a), section ten of this article satisfies the requirements of this subsection as of the date the notice was provided to the surface owner: *Provided, however*, That the notice requirements of this subsection may be waived in writing by the surface owner. The notice, if required, shall include the name, address, telephone number, and if available, facsimile number and electronic mail address of the operator and the operator's authorized representative.

Notice is hereby provided to the SURFACE OWNER(s):

Name: HG Energy II Appalachia, LLC *
Address: 5260 Dupont Road
Parkersburg, WV 26101

Name: Anthony and Dawn Van Wie
Address: 2700 Jones Road
Dunkirk, MD 20754

Notice is hereby given:

Pursuant to West Virginia Code § 22-6A-16(b), notice is hereby given that the undersigned well operator has an intent to enter upon the surface owner's land for the purpose of drilling a horizontal well on the tract of land as follows:

State: West Virginia UTM NAD 83 Easting: 528668.6
County: Lewis Northing: 4327353.9
District: Freemans Creek Public Road Access: CR11 / 3 via Straight Run Road
Quadrangle: Vadis WV 7.5' Generally used farm name: Van Wie
Watershed: Fink Creek

This Notice Shall Include:

Pursuant to West Virginia Code § 22-6A-16(b), this notice shall include the name, address, telephone number, and if available, facsimile number and electronic mail address of the operator and the operator's authorized representative. Additional information related to horizontal drilling may be obtained from the Secretary, at the WV Department of Environmental Protection headquarters, located at 601 57th Street, SE, Charleston, WV 25304 (304-926-0450) or by visiting www.dep.wv.gov/oil-and-gas/pages/default.aspx.

Notice is hereby given by:

Well Operator: HG Energy II Appalachia, LLC
Address: 5260 Dupont Road
Parkersburg, WV 26101
Telephone: 304-420-1119
Email: dwhite@hgenergyllc.com *Diane White*
Facsimile: 304-863-3172

Authorized Representative: Diane White
Address: 5260 Dupont Road
Parkersburg, WV 26101
Telephone: 304-420-1119
Email: dwhite@hgenergyllc.com
Facsimile: 304-863-3172

Oil and Gas Privacy Notice:

The Office of Oil and Gas processes your personal information, such as name, address and telephone number, as part of our regulatory duties. Your personal information may be disclosed to other State agencies or third parties in the normal course of business or as needed to comply with statutory or regulatory requirements, including Freedom of Information Act requests. Our office will appropriately secure your personal information. If you have any questions about our use or your personal information, please contact DEP's Chief Privacy Officer at depprivacyofficer@wv.gov.

11/08/2024

STATE OF WEST VIRGINIA
DEPARTMENT OF ENVIRONMENTAL PROTECTION, OFFICE OF OIL AND GAS
NOTICE OF PLANNED OPERATION

4704105767

Notice Time Requirement: notice shall be provided no later than the filing date of permit application.
Date of Notice: 01/05/2024 Date Permit Application Filed: 01/12/2024

Delivery method pursuant to West Virginia Code § 22-6A-16(c)

- CERTIFIED MAIL RETURN RECEIPT REQUESTED
- HAND DELIVERY

Pursuant to W. Va. Code § 22-6A-16(c), no later than the date for filing the permit application, an operator shall, by certified mail return receipt requested or hand delivery, give the surface owner whose land will be used for the drilling of a horizontal well notice of the planned operation. The notice required by this subsection shall include: (1) A copy of this code section; (2) The information required to be provided by subsection (b), section ten of this article to a surface owner whose land will be used in conjunction with the drilling of a horizontal well; and (3) A proposed surface use and compensation agreement containing an offer of compensation for damages to the surface affected by oil and gas operations to the extent the damages are compensable under article six-b of this chapter. (d) The notices required by this section shall be given to the surface owner at the address listed in the records of the sheriff at the time of notice.

Notice is hereby provided to the SURFACE OWNER(s)
(at the address listed in the records of the sheriff at the time of notice):

Name: HG Energy II Appalachia, LLC
Address: 5260 Dupont Road
Parkersburg, WV 26101

Name: Anthony and Dawn Van Wie
Address: 2700 Jones Road
Dunkirk, MD 20754

Office RECORDED
DGT 03 2024
WV DEPT OF ENVIRONMENTAL PROTECTION

Notice is hereby given:

Pursuant to West Virginia Code § 22-6A-16(c), notice is hereby given that the undersigned well operator has developed a planned operation on the surface owner's land for the purpose of drilling a horizontal well on the tract of land as follows:

State:	<u>West Virginia</u>	UTM NAD 83	Easting:	<u>528668.6</u>
County:	<u>Lewis</u>		Northing:	<u>4327353.9</u>
District:	<u>Freemans Creek</u>	Public Road Access:	<u>CR 11 / 3 via Straight Run Road</u>	
Quadrangle:	<u>Vadis WW 7.5'</u>	Generally used farm name:	<u>Van Wie</u>	
Watershed:	<u>Fink Creek</u>			

This Notice Shall Include:

Pursuant to West Virginia Code § 22-6A-16(c), this notice shall include: (1) A copy of this code section; (2) The information required to be provided by W. Va. Code § 22-6A-10(b) to a surface owner whose land will be used in conjunction with the drilling of a horizontal well; and (3) A proposed surface use and compensation agreement containing an offer of compensation for damages to the surface affected by oil and gas operations to the extent the damages are compensable under article six-b of this chapter. Additional information related to horizontal drilling may be obtained from the Secretary, at the WV Department of Environmental Protection headquarters, located at 601 57th Street, SE, Charleston, WV 25304 (304-926-0450) or by visiting www.dep.wv.gov/oil-and-gas/pages/default.aspx.

Well Operator: HG Energy II Appalachia, LLC
Telephone: 304-420-1119
Email: dwhite@hgenergyllc.com *Diane White*

Address: 5260 Dupont Road
Parkersburg, WV 26101
Facsimile: 304-863-3172

Oil and Gas Privacy Notice:

The Office of Oil and Gas processes your personal information, such as name, address and telephone number, as part of our regulatory duties. Your personal information may be disclosed to other State agencies or third parties in the normal course of business or as needed to comply with statutory or regulatory requirements, including Freedom of Information Act requests. Our office will appropriately secure your personal information. If you have any questions about our use or your personal information, please contact DEP's Chief Privacy Officer at depprivacyofficer@wv.gov.

11/08/2024

4704105767



WEST VIRGINIA DEPARTMENT OF TRANSPORTATION

Division of Highways

Office of the District Engineer/Manager
District Four

Post Office Box 4220 · Clarksburg, West Virginia 26302 · (304) 842-1500

Alanna J. Keller, P.E.
Deputy Secretary of Transportation
Deputy Commissioner of Highways

Jimmy Wriston, P. E.
Secretary of Transportation
Commissioner of Highways

December 04, 2023

James A. Martin, Chief
Office of Oil and Gas
Department of Environmental Protection
601 57th Street, SE
Charleston, WV 25304

Subject: DOH Permit for the Van Wie 1221, Lewis County
S-8H Well Site

Dear Mr. Martin,

This well site will be accessed from a DOH permit 07-2023-0352 which has been issued to HG Energy II Appalachia, LLC for access to the State Road for a well site located off Lewis County Route 11/3 SLS MP 2.941.

This operator is in compliance with §22-6A-20 of the WV Code. Operator has signed a STATEWIDE OIL AND GAS ROAD MAINTENANCE BONDING AGREEMENT and provided the required Bond. This operator is currently in compliance with the DOH OIL AND GAS POLICY dated March 6, 2023. This letter is valid for permitting purposes for one year from the date of this letter.

Very Truly Yours,

Stephen G. Johnson
Director of Operations

RECORDED
Office of Oil and Gas
OCT 03 2024
WV DEPARTMENT OF
ENVIRONMENTAL PROTECTION

Cc: Diane White
HG Energy II Appalachia, LLC
CH, OM, D-7
File

4704105767

HG Energy II Appalachia, LLC
List of Frac Additives by Chemical Name and CAS #
Van Wie 1221 Well Pad (N-1H thru S-12H)

Chemical Name	CAS #	Multiple CAS #'s
Pro Shale Slik 405	Mixture	68551-12-2
		7647-14-5
		12125-02-9
		64742-47-8
Pro Hib II	Mixture	68412-54-4
		68607-28-3
		107-21-1
		111-76-2
		67-56-1
		107-19-7
Silica Sand and Ground Sand	Mixture	14808-60-7
		1344-28-1
		1309-37-1
		13463-67-7
Hydrochloric Acid 22 DEG BE	7647-01-0	
PROGEL - 4.5	64742-96-7	
BIO CLEAR 2000	Mixture	25322-68-3
		10222-01-2
SCALE CLEAR SI 112	107-21-1	
PROBREAK 4	Mixture	57-50-1
		107-21-1
Sulfamic Acid	5329-14-6	
PRO - Flow - 102-N	Mixture	67-63-0
		68439-45-2
		2687-96-9
PROGEL - 4	9000-30-0	

RECEIVED
 Office of Oil and Gas
 OCT 03 2024

11/08/2024

OPERATOR: HG Energy II Appalachia, LLC WELL NO: Van Wie 1221 S-8H

PAD NAME: Van Wie 1221

REVIEWED BY: Diane White SIGNATURE: Diane White

WELL RESTRICTIONS CHECKLIST

HORIZONTAL 6A WELL

RECEIVED
Office of Oil and Gas
OCT 03 2024
NY Department of
Environmental Protection

Well Restrictions

At Least 100 Feet from Pad and LOD (including any E&S Control Feature) to any Perennial Stream, Lake, Pond, Reservoir or Wetland; OR

DEP Waiver and Permit Conditions

At Least 300 Feet from Pad and LOD (including any E&S Control Feature) to any Naturally Producing Trout Stream; OR

DEP Waiver and Permit Conditions

At Least 1000 Feet from Pad and LOD (including any E&S Control Feature) to any Groundwater Intake or Public Water Supply; OR

DEP Waiver and Permit Conditions

At Least 250 Feet from an Existing Water Well or Developed Spring to Well Being Drilled; OR

Surface Owner Waiver and Recorded with County Clerk, OR

DEP Variance and Permit Conditions

At Least 625 Feet from an Occupied Dwelling Structure to Center of the Pad; OR

Surface Owner Waiver and Recorded with County Clerk, OR

DEP Variance and Permit Conditions

At Least 625 Feet from Agricultural Buildings Larger than 2500 Square Feet to the Center of the Pad; OR

Surface Owner Waiver and Recorded with County Clerk, OR

DEP Variance and Permit Conditions



APPROVED
WVDEP OOG
[Signature]
 2/14/2024

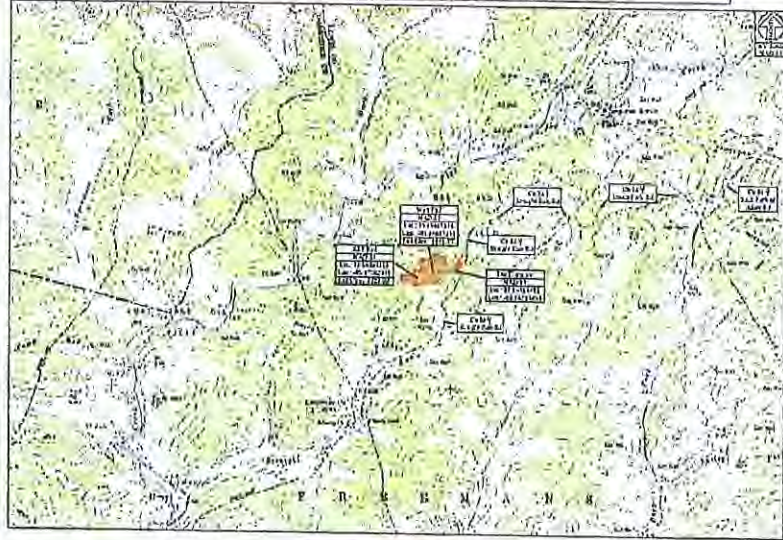
1221 Well Site
 Site Design, Construction Plan, &
 Erosion and Sediment Control Plans
 HG Energy LLC
 Lewis County
 Freemans Creek District
 Latitude -39.09467556°
 Longitude -80.66867393°
 Leading Creek Watershed

Permit Site Information
 1221 Site
 Emergency Point #: 304-269-8211
 Freemans Creek District, Lewis County, WV
 Watershed: Leading Creek Watershed
 Site #11 Address
 HG Energy Contact Number: 304-269-1210

Property Owner Information - 1221 Well Site

Owner	Address	City	State	Zip	Phone	Fax	Cell	Email
Freemans Creek District	10000	Freemans Creek	WV	26039				
Freemans Creek District	10000	Freemans Creek	WV	26039				

Exhibit A: Final Design: Issue for Permitting



Adjacent Road

Property	Owner	Address	City	State	Zip
10000	Freemans Creek District	10000	Freemans Creek	WV	26039
10000	Freemans Creek District	10000	Freemans Creek	WV	26039

Disturbance Area

Area	Acres	Notes
Well Pad	0.12	
Access Road	0.15	
Drill Pad	0.10	
Water Tank	0.05	
Generator Pad	0.05	
Office Pad	0.05	
Storage Pad	0.05	
Drill Pad	0.10	
Water Tank	0.05	
Generator Pad	0.05	
Office Pad	0.05	
Storage Pad	0.05	

1221 Well Site Quantities

Item	Quantity	Unit	Notes
Well Pad	0.12	Acres	
Access Road	0.15	Acres	
Drill Pad	0.10	Acres	
Water Tank	0.05	Acres	
Generator Pad	0.05	Acres	
Office Pad	0.05	Acres	
Storage Pad	0.05	Acres	
Drill Pad	0.10	Acres	
Water Tank	0.05	Acres	
Generator Pad	0.05	Acres	
Office Pad	0.05	Acres	
Storage Pad	0.05	Acres	

Site Data

Area	Acres	Notes
Well Pad	0.12	
Access Road	0.15	
Drill Pad	0.10	
Water Tank	0.05	
Generator Pad	0.05	
Office Pad	0.05	
Storage Pad	0.05	
Drill Pad	0.10	
Water Tank	0.05	
Generator Pad	0.05	
Office Pad	0.05	
Storage Pad	0.05	

Project Contacts

Organization	Contact Name	Phone	Address
HG Energy LLC	Ken Greynolds	304-269-1210	10000 Freemans Creek Rd, Freemans Creek, WV 26039
WVDEP	John Smith	304-269-1210	10000 Freemans Creek Rd, Freemans Creek, WV 26039

811
 MISS UTILITIES OF WEST VIRGINIA
 1-800-248-8888
 www.811wv.com

Approach Routes

From 7910 on the north side of Lewis, WV, take Road 10000 and turn right on the road to the well site. The well site is located on the right side of the road. The road is paved and is in good condition. The well site is located on a slight rise and is surrounded by trees and brush. The well site is located on a slight rise and is surrounded by trees and brush. The well site is located on a slight rise and is surrounded by trees and brush.

Site Location (GRID BY)

Feature	Latitude	Longitude
Well Pad	39.09467556	-80.66867393
Access Road	39.09467556	-80.66867393
Drill Pad	39.09467556	-80.66867393
Water Tank	39.09467556	-80.66867393
Generator Pad	39.09467556	-80.66867393
Office Pad	39.09467556	-80.66867393
Storage Pad	39.09467556	-80.66867393

Site Location (NAD 83)

Feature	Latitude	Longitude
Well Pad	39.09467556	-80.66867393
Access Road	39.09467556	-80.66867393
Drill Pad	39.09467556	-80.66867393
Water Tank	39.09467556	-80.66867393
Generator Pad	39.09467556	-80.66867393
Office Pad	39.09467556	-80.66867393
Storage Pad	39.09467556	-80.66867393



Kenneth Greynolds
 Digitally signed by: Kenneth Greynolds
 DN: cn = Kenneth Greynolds, email = Kenneth.Greynolds@hg-energy.com, ou = HG Energy
 Date: 2024.08.16 11:24:23 -0400

Notes

- All dimensions are in feet unless otherwise noted.
- The well pad is located on a slight rise and is surrounded by trees and brush.
- The access road is paved and is in good condition.
- The drill pad is located on a slight rise and is surrounded by trees and brush.
- The water tank is located on a slight rise and is surrounded by trees and brush.
- The generator pad is located on a slight rise and is surrounded by trees and brush.
- The office pad is located on a slight rise and is surrounded by trees and brush.
- The storage pad is located on a slight rise and is surrounded by trees and brush.

Sheet

Sheet	Description
1	Cover Sheet
2	Site Data
3	Site Location
4	Site Plan
5	Site Map
6	Site Plan
7	Site Plan
8	Site Plan
9	Site Plan
10	Site Plan
11	Site Plan
12	Site Plan
13	Site Plan
14	Site Plan
15	Site Plan
16	Site Plan
17	Site Plan
18	Site Plan
19	Site Plan
20	Site Plan



THIS DOCUMENT PREPARED FOR HGEN ENERGY LLC



1221 Well Site
 Freemans Creek District
 Lewis County, WV

Ken Greynolds
 304-269-1210
 ken@hg-energy.com