



west virginia department of environmental protection

Office of Oil and Gas
601 57th Street, S.E.
Charleston, WV 25304
(304) 926-0450
fax: (304) 926-0452

Harold D. Ward, Cabinet Secretary
www.dep.wv.gov

Thursday, September 2, 2021
PERMIT MODIFICATION APPROVAL
Horizontal 6A / New Drill

HG ENERGY II APPALACHIA, LLC

Re: Permit Modification Approval for EVANS 1213 S-7H
47-041-05723-00-00

Extend Intermediate 2 Casing

HG ENERGY II APPALACHIA, LLC

The Office of Oil and Gas has reviewed the attached permit modification for the above referenced permit. The attached modification has been approved and well work may begin. Please be reminded that the oil and gas inspector is to be notified twenty-four (24) hours before permitted well work is commenced.

If there are any questions, please feel free to contact me at (304) 926- 0450.

A handwritten signature in blue ink, appearing to read 'James A. Martin'.

James A. Martin
Chief

Operator's Well Number: EVANS 1213 S-7H
Farm Name: JAMES M. & SUZANNE L. EVANS, III
U.S. WELL NUMBER: 47-041-05723-00-00
Horizontal 6A New Drill
Date Modification Issued: 9/2/2021

Promoting a healthy environment.

09/03/2021

STATE OF WEST VIRGINIA
DEPARTMENT OF ENVIRONMENTAL PROTECTION, OFFICE OF OIL AND GAS
WELL WORK PERMIT APPLICATION


1) Well Operator: HG Energy II Appalachia, L.P. 494519932 Lewis Freeman Camden 7.5'
Operator ID County District Quadrangle

2) Operator's Well Number: Evans 1213 S-7H Well Pad Name: Evans 1213

3) Farm Name/Surface Owner: James & Suzanne Evans Public Road Access: Mare Run Rd at CR 10/9

4) Elevation, current ground: 1233' Elevation, proposed post-construction: 1227'

5) Well Type (a) Gas Oil _____ Underground Storage _____
Other _____
(b) If Gas Shallow Deep _____
Horizontal



6) Existing Pad: Yes or No No

7) Proposed Target Formation(s), Depth(s), Anticipated Thickness and Expected Pressure(s):
Marcellus at 6709/6791' and 82' in thickness. Anticipated pressure at 4314#.

8) Proposed Total Vertical Depth: 6760'

9) Formation at Total Vertical Depth: Marcellus

10) Proposed Total Measured Depth: 17,997'

11) Proposed Horizontal Leg Length: 10,187'

12) Approximate Fresh Water Strata Depths: 60', 136', 151', 200'

13) Method to Determine Fresh Water Depths: Nearest offset well data, (47-041-01847, 1786, 1233)

14) Approximate Saltwater Depths: None found

15) Approximate Coal Seam Depths: 220', 445', 650', 800', 805' (Surface casing is being extended to cover the coal in the DTI Storage Field)

16) Approximate Depth to Possible Void (coal mine, karst, other): None

17) Does Proposed well location contain coal seams directly overlying or adjacent to an active mine? Yes _____ No

(a) If Yes, provide Mine Info: Name: _____
Depth: _____
Seam: _____
Owner: _____

WW-6B
(04/15)

API NO. 47- 041 - 05723
 OPERATOR WELL NO. Evans 1213 S-7H
 Well Pad Name: Evans 1213

18)

CASING AND TUBING PROGRAM

TYPE	Size (in)	New or Used	Grade	Weight per ft. (lb/ft)	FOOTAGE: For Drilling (ft)	INTERVALS: Left in Well (ft)	CEMENT: Fill-up (Cu. Ft.)/CTS
Conductor	30"	New	LS	157.5	120'	120' ✓	Drilled In
Fresh Water/Coal	20"	NEW	J-55	94	1100'	1100' ✓	40% Excess, CTS
Intermediate 1	13 3/8"	NEW	J-55 BTC	68	2100'	2100' ✓	40% Excess, CTS
Intermediate 2	9 5/8"	NEW	N-80 BTC	40	4900'	4900' ✓	40% Excess Tail, CTS
Production	5 1/2"	NEW	P-110 HP	23	17997'	17997' ✓	20% Excess Tail, CTS
Tubing							
Liners							

SDW
8/25/2021

TYPE	Size (in)	Wellbore Diameter (in)	Wall Thickness (in)	Burst Pressure (psi)	Anticipated Max. Internal Pressure (psi)	Cement Type	Cement Yield (cu. ft./k)
Conductor	30"	30"	.500				Drilled In
Fresh Water/Coal	20"	26"	.438	2110	1200	Type 1, Class A	40 % excess yield = 1.20, CTS
Intermediate 1	13 3/8"	17 1/2"	.480	3450		Type 1/Class A	Lead 40% excess, Tail 0% excess
Intermediate 2	9 5/8"	12 1/4"	.395	5750		Type 1/Class A	Lead 40% excess, Tail 0% Excess
Production	5 1/2"	8 1/2"	.415	16240 ✓	12500	Type 1/Class A	20% excess yield = 1.19, tail yield 1.20
Tubing						RECEIVED	
Liners						Office of Oil and Gas	

AUG 30 2021

WV Department of Environmental Protection

PACKERS

Kind:				
Sizes:				
Depths Set:				

19) Describe proposed well work, including the drilling and plugging back of any pilot hole:

Drill the vertical depth to the Marcellus at an estimated total vertical depth of approximately 6760 feet. Drill horizontal leg to estimated 10,187' lateral length, 17,997' TMD. Hydraulically fracture, stimulate and be capable of producing from the Marcellus Formation. Should we encounter an unanticipated void in the coal, we will install a minimum of 20' of casing below the void but not more than 100' below the void, set a basket and grout to surface. We plan to run an ACP above the Gantz/Dominion Storage interval to aid in sealing off and isolating the storage interval.

20) Describe fracturing/stimulating methods in detail, including anticipated max pressure and max rate:

The stimulation will be completed with multiple stages divided over the lateral length of the well. Stage spacing is dependent upon engineering design. Slickwater fracturing technique will be utilized on each stage using sand, water, and chemicals. See attached list. Maximum pressure not to exceed 12,500 psi.

21) Total Area to be disturbed, including roads, stockpile area, pits, etc., (acres): 14.36 acres

22) Area to be disturbed for well pad only, less access road (acres): 6.26 acres

23) Describe centralizer placement for each casing string:

No centralizers will be used with conductor casing.
Freshwater/Coal - centralized every 3 joints to surface.
Intermediate 1 - Bow Spring on every joint, will also be running ACP for isolating storage zone
Intermediate 2 - Bow Spring on first 2 joints then every third joint to 100' from surface.
Production - Run 1 spiral centralizer every 5 joints from the top of the curve to surface. Run 1 spiral centralizer every 3 joints from the 1st 5.5' long joint to the top of the curve.

RECEIVED
Office of Oil and Gas
AUG 30 2021
WV Department of
Environmental Protection

24) Describe all cement additives associated with each cement type:

Conductor - N/A, Casing to be drilled in w/ Dual Rotary Rig.
Fresh Water/Coal - 15.6 ppg PNE-1 + 3% bwoc CaCl₂, 40% Excess Yield = 1.20, CTS
Intermediate 1 - Lead: 15.4 ppg PNE-1 + 2.5% bwoc CaCl₂, 40% Excess / Tail: 15.9 ppg PNE-1 + 2.5% bwoc CaCl₂ zero% Excess, CTS
Intermediate 2 - Lead: 15.4 ppg PNE-1 + 2.5% bwoc CaCl₂, 40% Excess, Tail: 15.9 ppg PNE-1 + 2.5% bwoc CaCl₂ zero% Excess, CTS
Production - Lead: 14.5 ppg POZ:PNE-1 + 0.3% bwoc R3 + 1% bwoc EC1 + 0.75 gal/sk FP13L + 0.3% bwoc MPA170, Tail: 14.8 ppg PNE-1 + 0.35% bwoc R3 + 0.75 gal/sk FP13L + 50% bwoc ASCA1 + 0.5% bwoc MPA170 20% Excess, Lead Yield=1.19, Tail Yield=1.94, CTS

25) Proposed borehole conditioning procedures:

Conductor - Ensure the hole is clean at TD.
Fresh Water/Coal - Once casing is at setting depth, circulate a minimum of one hole volume with Fresh Water prior to pumping cement.
Intermediate 1 - Once casing is at setting depth, Circulate and condition at TD. Circulate a minimum of one hole volume prior to pumping cement.
Intermediate 2 - Once casing is at setting depth, Circulate and condition must at TD. Circulate a minimum of one hole volume prior to pumping cement.
Production - Once on bottom/TD with casing, circulate at max allowable pump rate for at least 2x bottoms up, or until returns and pump pressures indicate the hole is clean. Circulate a minimum of one hole volume prior to pumping cement.

*Note: Attach additional sheets as needed.



1213 S-7H
Marcellus Shale Horizontal
Lewis County, WV

4704105723

Ground Elevation			1213 S-7H SHL				14205067.26N 1778006.97E			
Azm			1213 S-7H LP				14205358.85N 1780140.5E			
Wellbore Diagram			1213 S-7H BHL				14195757.22N 1783533.35E			
WELLBORE DIAGRAM	HOLE	CASING	GEOLOGY	TOP	BASE	MUD	CEMENT	CENTRALIZERS	CONDITIONING	COMMENTS
	30"	30" 157.5# LS	Conductor	0	120	AIR	N/A, Casing to be drilled in w/ Dual Rotary Rig	N/A	Ensure the hole is clean at TD.	Conductor casing = 0.5" wall thickness
	26"	20" 94# J-55	Fresh Water	0	214, 600, 861	AIR	15.6 ppg PNE-1 + 3% bwoc CaCl 40% Excess Yield=1.20 / CTS	Centralized every 3 joints to surface	Once casing is at setting depth, circulate a minimum of one hole volume with Fresh Water prior to pumping cement.	Surface casing = 0.438" wall thickness Burst=2110 psi
			Kittaning Coal	800	805					
			Fresh Water Protection	0	1100					
	17.5"	13-3/8" 68# J-55 BTC	Little Lime	1474	1494	AIR / KCL Salt Polymer	Lead: 15.4 ppg PNE-1 + 2.5% bwoc CaCl 40% Excess / Tail: 15.9 ppg PNE-1 + 2.5% bwoc CaCl zero% Excess. CTS	Bow Spring on every joint <i>*will also be running ACP for isolating storage zone*</i>	Once casing is at setting depth, Circulate and condition at TD. Circulate a minimum of one hole volume prior to pumping cement.	Intermediate casing = 0.480" wall thickness Burst=3450 psi
			Big Lime	1524	1594					
			Injun / Gantz (Storage)	1594 / 1866	1692 / 1926					
			Intermediate 1	0	2100					
	12.25"	9-5/8" 40# N-80 BTC	Fifty / Thirty Foot	1978 / 2075	1998 / 2102	AIR / KCL Salt Polymer	Lead: 15.4 ppg PNE-1 + 2.5% bwoc CaCl 40% Excess / Tail: 15.9 ppg PNE-1 + 2.5% bwoc CaCl zero% Excess. CTS	Bow Spring on first 2 joints then every third joint to 100' form surface	Once casing is at setting depth, Circulate and condition mud at TD. Circulate a minimum of one hole volume prior to pumping cement.	Intermediate casing = 0.395" wall thickness Burst=5750 psi
			Gordon Stray / Gordon	2120 / 2156	2154 / 2232					
			5th Sand	2369	2409					
			Bayard / Warren	2449 / 2771	2479 / 2796					
			Speechley	3076	3096					
			Balltown	3286	3346					
			Benson	4386	4411					
8.75"					AIR / 9.0ppg SOBM	Lead: 14.5 ppg POZ:PNE-1 + 0.3% bwoc R3 + 1% bwoc EC1 + 0.75 gal/sk FP13L + 0.3% bwoc MPA170 Tail: 14.8 ppg PNE-1 + 0.35% bwoc R3 + 0.75 gal/sk FP13L + 50% bwoc ASCA1 + 0.5% bwoc MPA170 20% Excess Lead Yield=1.19 Tail Yield=1.94 CTS	Run 1 spiral centralizer every 5 joints from the top of the curve to surface.	Once on bottom/TD with casing, circulate at max allowable pump rate for at least 2x bottoms up, or until returns and pump pressures indicate the hole is clean. Circulate a minimum of one hole volume prior to pumping cement.	Production casing = 0.415" wall thickness Burst=16240 psi Note:Actual centralizer schedules may be changed due to hole conditions	
		Rhinestreet	6009	6279						
8.5" Curve	5-1/2" 23# P-110 HP CDC HTQ	Cashaqua	6279	6379	11.5ppg-12.5ppg SOBM		Run 1 spiral centralizer every 3 joints from the 1st 5.5" long joint to the top of the curve.			
		Middlesex	6379	6411						
		West River	6411	6482						
		Burkett	6482	6492						
		Tully Limestone	6492	6600						
8.5" Lateral		Hamilton	6600	6753	11.5ppg-12.5ppg SOBM					
		Marcellus	6709	6791						
		TMD / TVD (Production)	17997	6760						
		Onondaga	6791							


LP @ 6760' TVD / 7809' MD

8.5" Hole - Cemented Long String
5-1/2" 23# P-110 HP CDC HTQ

+/-10188' ft Lateral

TD @ +/-6760' TVD
+/-17997' MD

X=centralizers



HG Energy, LLC
5260 Dupont Road
Parkersburg, WV 26101
(304) 420-1100 - Office
(304) 863-3172 - Fax

CK # 026230
5114121
\$ 2,500

August 23, 2021

WV DEP
Division of Oil & Gas
Attn: Kelly Kees
601 57th Street
Charleston, West Virginia 25304

RECEIVED
Office of Oil and Gas
AUG 30 2021
WV Department of
Environmental Protection

RE: Evans 1213 S-7H Request for Permit Revision – (47-041-05723)
Freemans Creek District, Lewis County, West Virginia
Request for Modification Due to Changes to the Intermediate 2 Casing

Dear Ms. Kees -

Per our discussions, enclosed are revised forms WW-6B and the casing schematic for the requested 1213 S-7H well work permit revision. Also included is a check for the modification. We ask the permit be modified to reflect the change in the Intermediate 2 casing.

HG Energy is requesting permission to extend the Intermediate 2 casing from 2900' to 4900' just below the Benson formation. The cased pipe will be upgraded to a N-80 grade providing greater yield strength and internal yield pressure. We believe the Benson formation is causing mud losses while drilling our production hole interval.

Please let me know if you have any questions or require additional information. I can be reached at (304) 420-1119 or dwhite@hgenergyllc.com.

Very truly yours,

Diane White

Diane C. White

Enclosures

cc: Sam Ward – DEP State Inspector

09/03/2021



Stansberry, Wade A <wade.a.stansberry@wv.gov>

Modification H6A Horizontal Well Work Permit (API: 47-041-05723)

1 message

Stansberry, Wade A <wade.a.stansberry@wv.gov>

Thu, Sep 2, 2021 at 11:34 AM

To: Diane White <dwhite@hgenergyllc.com>, "Ward, Samuel D" <samuel.d.ward@wv.gov>, John Breen <jbreen@assessor.state.wv.us>

I have attached a copy of the newly issued well [permit](#) number, "EVANS 1213 S-7H", API: (47-041-05723). This will serve as your copy.

If you have any questions, then [please](#) contact us here at the Office of Oil and Gas.

Thank you,

Wade A. Stansberry

Environmental Resource Specialist 3

West Virginia Department of Environmental Protection

Office of Oil & Gas

601 57th St. SE

Charleston, WV 25304


(304) 926-0499 ext. 41115

(304) 926-0452 fax

Wade.A.Stansberry@wv.gov

2 attachments

 **IR-26 Blank.pdf**
152K

 **47-041-05723 - mod.pdf**
4050K

09/03/2021