

8,845' to Bottom Hole

4,547' to Top Hole

BTM LATITUDE 39 - 12 - 30  
TOP LATITUDE 39 - 10 - 00

LONGITUDE 80 - 27 - 30

HG Energy II Appalachia, LLC  
Well No. McDonald 1211 N-5H  
MOD

McDonald  
1211 N-5H  
Bottom Hole

Page 1 of 2

I, the undersigned, hereby certify  
that this plat is correct to the best of  
my knowledge and belief and shows  
all the information required by law  
and the rules issued and prescribed  
by the Department of Environmental  
Protection.

Dwayne D. Matheny, P.S. 2070



Tag	Bearing	Dist.
L1	S 76°20' W	2,949.9'
L2	N 75°51' W	2,336.3'
L3	N 29°27' W	2,064.7'
L4	N 46°51' E	1,191.4'
L5	N 36°47' E	1,204.2'

Notes:

Well No. McDonald 1211 N-5H  
UTM NAD 1983 (USSF)  
Top Hole Coordinates  
N: 14,211,837.96'  
E: 1,789,516.42'  
Landing Point Coordinates  
N: 14,212,802.35'  
E: 1,790,237.59'  
Bottom Hole Coordinates  
N: 14,227,267.87'  
E: 1,785,126.01'


Notes:

Well No. McDonald 1211 N-5H  
West Virginia Coordinate System  
of 1927, North Zone  
based upon Differential GPS  
Measurements.  
Top Hole coordinates  
Latitude: 39°08'02.02"  
Longitude: 80°28'27.72"  
Bottom Hole coordinates  
Latitude: 39°10'34.83"  
Longitude: 80°29'22.35"  
UTM Zone 17, NAD 1983  
Top Hole Coordinates  
N: 4,331,776.874m  
E: 545,445.696m  
Bottom Hole Coordinates  
N: 4,336,479.920m  
E: 544,107.496m  
Plat orientation and corner and  
well references are based upon  
the grid north meridian.  
Well location references are based  
upon the magnetic meridian.

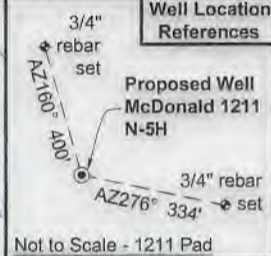
Legend

- ⊙ Proposed gas well
- ⊙ Well Reference, as noted
- ⊙ Monument, as noted
- ⊙ Existing Well, as noted
- ⊙ Existing Plugged Well, as noted
- ⊙ Digitized Well, as noted
- County Line
- Existing Road
- Surface boundary (approx.)
- Interior surface tracts (approx.)

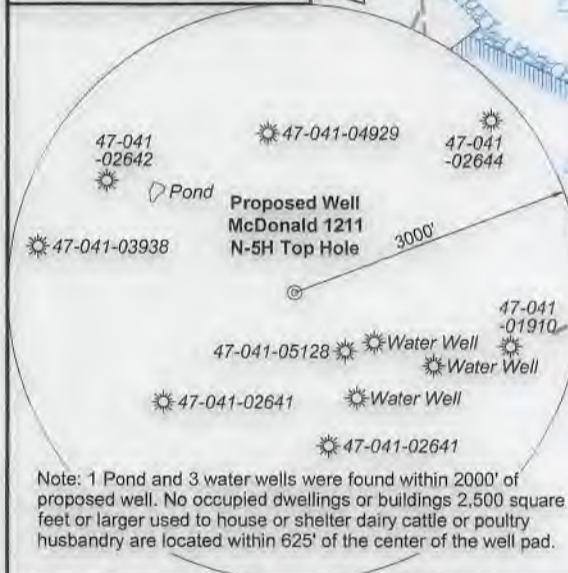
Wellhead Layout (Not to Scale)



Well Location References



Not to Scale - 1211 Pad



Note: 1 Pond and 3 water wells were found within 2000' of proposed well. No occupied dwellings or buildings 2,500 square feet or larger used to house or shelter dairy cattle or poultry husbandry are located within 625' of the center of the well pad.

FILE NO: 79-36-12-U-F-18  
DRAWING NO: 1211 N-5H Well Plat  
SCALE: 1" = 2000'  
MINIMUM DEGREE OF ACCURACY:  
Submeter  
PROVEN SOURCE OF ELEVATION:  
CORS. Bridgeport, WV

STATE OF WEST VIRGINIA  
DEPARTMENT OF ENVIRONMENTAL PROTECTION  
OIL AND GAS DIVISION

DATE: January 29 20 21  
OPERATOR'S WELL NO. McDonald 1211 N-5H  
API WELL NO <sup>MOD</sup>  
47 - 041 - 05701  
STATE COUNTY PERMIT

WELL TYPE:  OIL  GAS  LIQUID INJECTION  WASTE DISPOSAL  
(IF GAS) PRODUCTION:  STORAGE  DEEP  SHALLOW

LOCATION: ELEVATION: 1,265.5' WATERSHED: Middle West Fork Creek  
DISTRICT: Freemans Creek  
SURFACE OWNER: HG Energy II Appalachia, LLC  
ROYALTY OWNER: Mary R. Post, et al, et al LEASE NO: ACREAGE: 145.00  
PROPOSED WORK:  DRILL  CONVERT  DRILL DEEPER  FRACTURE OR STIMULATE  PLUG OFF OLD FORMATION  
 PERFORATE NEW FORMATION  OTHER PHYSICAL CHANGE IN WELL (SPECIFY) BHL MOD  
 PLUG AND ABANDON  CLEAN OUT AND REPLUG TARGET FORMATION: Marcellus Shale ESTIMATED DEPTH: 22,693' MD 6,800' TVD

WELL OPERATOR: HG Energy II Appalachia, LLC DESIGNATED AGENT: Diane C. White  
ADDRESS: 5260 Dupont Road ADDRESS: 5260 Dupont Road  
Parkersburg, WV 26101 Parkersburg, WV 26101

03/26/2021



ID	Lease
1	J.L. Post, et al
2	HG Energy II Appalachia, LLC
3	Rosa L. Brown, et al
4	Cora B. Allman, et al
5	Guinn Minter, et al
6	HG Energy II Appalachia, LLC
7	W.R. Neeley, et al
8	HG Energy II Appalachia, LLC
9	J.H. Neeley & et al
10	R.C. McDonald, et al
11	R.C. McDonald, et ux, et al
12	B.F. Thrash, et ux
13	Lola McDonald, et al
14	George Paul Linn
15	HG Energy II Appalachia, LLC
16	Mary E. Post, et al
17	A.D. Beeghley & et al
18	Arthur Beeghley & et al
19	James Beeghley, et al
20	Guinn Minter, et al
21	A.W. Davis
22	Mary Robinson, et al
23	C.C. Ash
24	C.M. Garrett, et al
25	Worthy R. Lowman
26	W.L. Oldaker, et al
27	Worthy R. Lowman
28	William & Sue Gaston
29	E. Rider, et al
30	D.M. Cole, et al
31	Jesse B. Knight, et al
33	Guinn Minter, et al
34	L.W. Davis, et al
35	Henry L. Frashuer, et al
36	Henry L. Frashuer, et al

No.	TM / Par	Owner	Bk / Pg	Ac.
1	7B / 10	CNX Gas Company, LLC	680 / 266	61.50
2	7B / 11	CNX Gas Company, LLC	680 / 266	54.50
3	7B / 13	Melvin B. & Terri D. Woods	672 / 241	25.50
4	7B / 10.1	Charles H. & Vanessa D. Brosius	616 / 527	5.00
5	7B / 21	John J. Oldaker, Jr.	658 / 56	65.00
6	7B / 22	CNX Gas Company, LLC	680 / 266	73.676
7	7B / 23	Atlantic Coast Pipeline, LLC	700 / 779	167.89
8	7B / 9	Brincefield Family Trust	588 / 740	56.76
9	7B / 1	Mary Lou Curry	681 / 626	98.12
10	6B / 40	Robert G. & Leah V. Burnside	660 / 388	126.50
11	444 / 15	Marjorie Neely	830 / 349	53.46
12	443 / 15	John C. & Donna R. Holden	1581 / 551	127.94
13	443 / 29.3	Ruth Burnside	1268 / 1168	1.426
14	443 / 29.1	Laurie D. & Marion D. Watts Jr.	1462 / 1312	0.70
15	443 / 29	Danny L. & Rebecca A. Stickel	1258 / 1130	39.01
16	443 / 29.2	Steve L. & Nadine J. Villers	1226 / 203	0.21
17	443 / 14	Steve L. & Nadine J. Villers	1180 / 529	102.03
18	443 / 16	Elizabeth Ann Summerfield	1548 / 263	11.92
19	423 / 28	Christopher M. Gillespie, et al	1479 / 475	88.00
20	423 / 27	James C. Garrett	1412 / 891	128.82
21	423 / 8	James McDonald	1570 / 597	176.00
22	423 / 7	K. Wade & Mary M. Dickinson	1275 / 942	197.98
23	423 / 6	K. Wade & Mary M. Dickinson	1275 / 492	127.39
24	423 / 20	Jefferson Lambert & Linda J. Ashcraft	1320 / 409	56.47
25	423 / 20.2	Edward W. & Leeann Gump	1320 / 404	1.93
26	423 / 20.1	Edward W. & Leeann Gump	1428 / 1200	7.54
27	423 / 5	Ernest Aubrey Rider	1136 / 136	137.48
28	423 / 6.1	Ronald L. & Susan D. Cochran	1588 / 403	0.34
29	423 / 7.1	Ronald L. & Susan D. Cochran	1588 / 403	0.38
30	423 / 7.5	Ronald L. & Susan D. Cochran	1588 / 403	0.30
31	423 / 7.2	Jason Murphy	1386 / 378	0.38
32	423 / 7.3	Ronald L. & Susan D. Cochran	1588 / 403	0.26
33	423 / 7.8	Gary Leonard & Roberta L. Gray	1268 / 729	1.52
34	423 / 7.6	Gary Leonard & Roberta L. Gray	1244 / 1218	1.00
35	403 / 26	Anthony G. Queen Estates	1320 / 223	1.03
36	403 / 25	Carol Daugherty Skidmore	WB145/359	201.00
37	403 / 27	Mary V. Gabriel	WB146/481	63.00

FILE NO: 79-36-12-U-F-18  
DRAWING NO: 1211 N-5H Well Plat  
SCALE: 1" = 2000'  
MINIMUM DEGREE OF ACCURACY:  
Submeter  
PROVEN SOURCE OF ELEVATION:  
CORS, Bridgeport, WV

**STATE OF WEST VIRGINIA**  
DEPARTMENT OF ENVIRONMENTAL PROTECTION  
**OIL AND GAS DIVISION**

DATE: January 29 20 21  
OPERATOR'S WELL NO. McDonald 1211 N-5H  
API WELL NO MOD  
47 - 041 - 05701  
STATE COUNTY PERMIT

WELL TYPE:  OIL  GAS  LIQUID INJECTION  WASTE DISPOSAL  
(IF GAS) PRODUCTION:  STORAGE  DEEP  SHALLOW

LOCATION: ELEVATION: 1,265.5' WATERSHED: Middle West Fork Creek  
DISTRICT: Freemans Creek

QUADRANGLE: West Milford  
COUNTY: Lewis  
ACREAGE: 61.50

SURFACE OWNER: HG Energy II Appalachia, LLC  
ROYALTY OWNER: Mary R. Post, et al, et al LEASE NO: ACREAGE: 145.00

PROPOSED WORK:  DRILL  CONVERT  DRILL DEEPER  FRACTURE OR STIMULATE  PLUG OFF OLD FORMATION  
 PERFORATE NEW FORMATION  OTHER PHYSICAL CHANGE IN WELL (SPECIFY) BHL MOD 6,800' TVD  
 PLUG AND ABANDON  CLEAN OUT AND REPLUG TARGET FORMATION: Marcellus Shale ESTIMATED DEPTH: 22,693' MD

WELL OPERATOR: HG Energy II Appalachia, LLC DESIGNATED AGENT: Diane C. White  
ADDRESS: 5260 Dupont Road ADDRESS: 5260 Dupont Road  
Parkersburg, WV 26101 Parkersburg, WV 26101