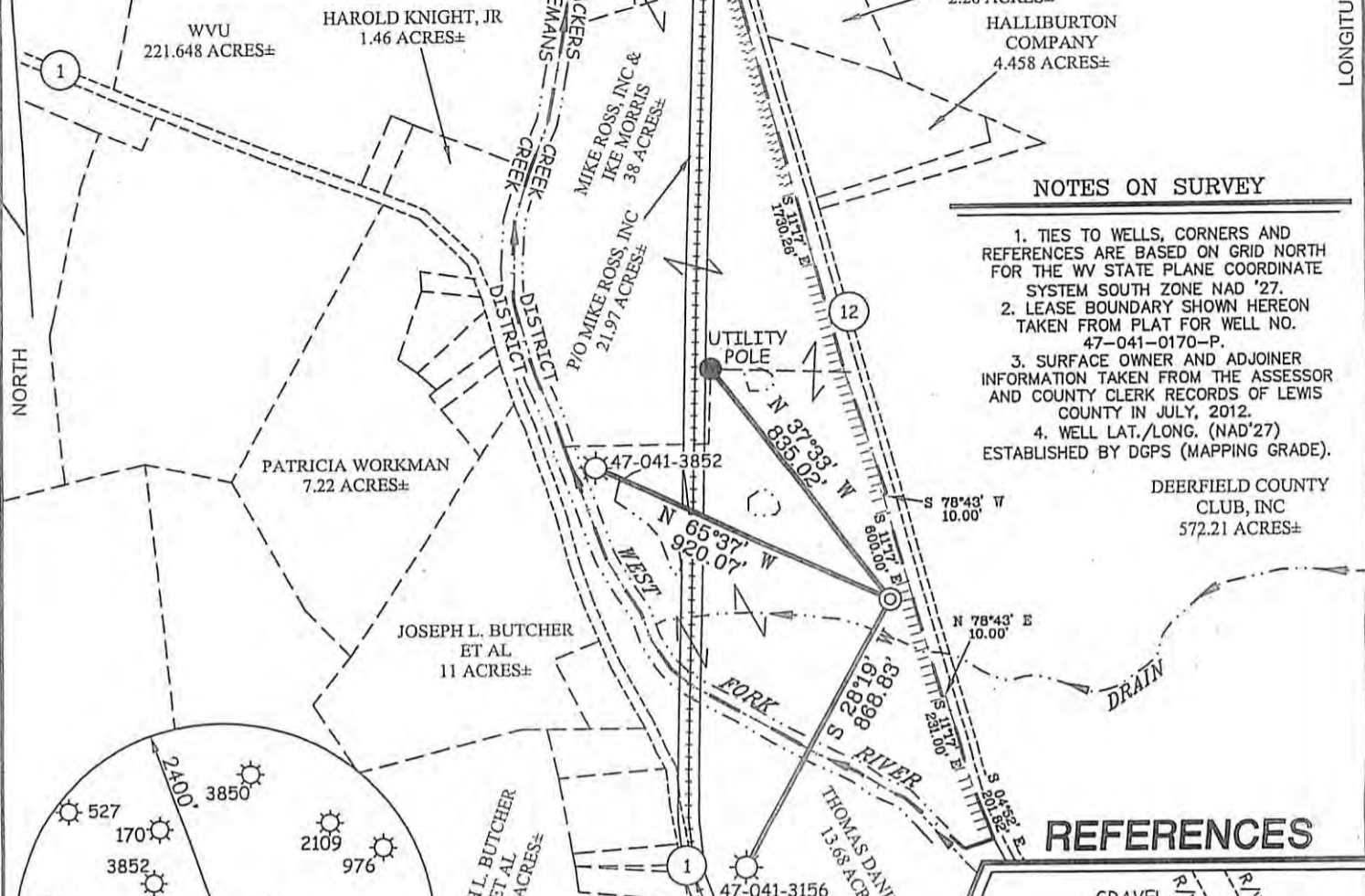


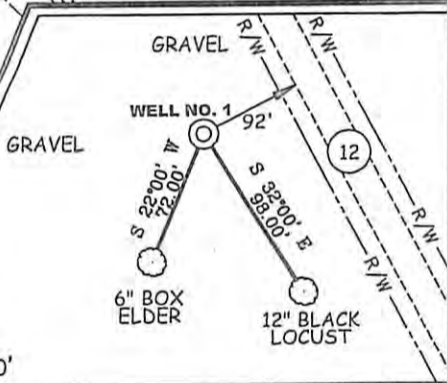
# GRAFTON COAL LEASE 38.50 ACRES± WELL NO. 1




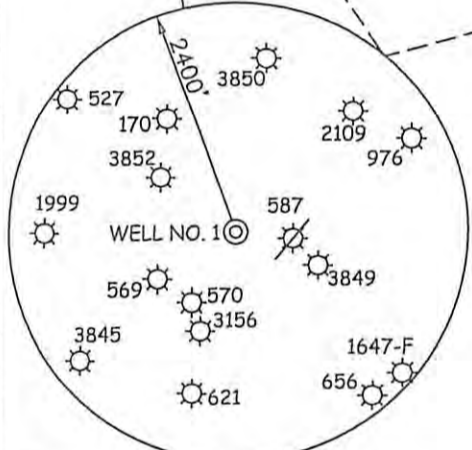
**NOTES ON SURVEY**

1. TIES TO WELLS, CORNERS AND REFERENCES ARE BASED ON GRID NORTH FOR THE WV STATE PLANE COORDINATE SYSTEM SOUTH ZONE NAD '27.
2. LEASE BOUNDARY SHOWN HEREON TAKEN FROM PLAT FOR WELL NO. 47-041-0170-P.
3. SURFACE OWNER AND ADJOINER INFORMATION TAKEN FROM THE ASSESSOR AND COUNTY CLERK RECORDS OF LEWIS COUNTY IN JULY, 2012.
4. WELL LAT./LONG. (NAD'27) ESTABLISHED BY DGPS (MAPPING GRADE).

**REFERENCES**



**WELL NO. 1  
STATE PLANE COORDINATES  
(SOUTH ZONE) NAD '27**  
N. 758,374  
E. 2,151,688  
LAT=(N) 39.081387  
LONG=(W) 80.465701  
UTM (NAD83)(METERS)  
N. 4,325,955  
E. 546,229



I THE UNDERSIGNED, HEREBY CERTIFY THAT THIS PLAT IS CORRECT TO THE BEST OF MY KNOWLEDGE AND BELIEF AND SHOWS ALL THE INFORMATION REQUIRED BY LAW AND THE REGULATIONS ISSUED AND PRESCRIBED BY THE DIVISION OF ENVIRONMENTAL PROTECTION.

P.S. C. Victor Moyers  
849

(+) DENOTES LOCATION OF WELL ON UNITED STATES TOPOGRAPHIC MAPS.  
DATE OCTOBER 08, 20 12  
OPERATORS WELL NO. 1  
API WELL NO. 47-041-05670  
STATE COUNTY PERMIT

MINIMUM DEGREE OF ACCURACY 1/200 FILE NO. 7920P1(433-13)  
PROVEN SOURCE OF ELEVATION DGPS (MAPPING GRADE) SCALE 1" = 500'

STATE OF WEST VIRGINIA  
DIVISION OF ENVIRONMENTAL PROTECTION  
OFFICE OF OIL AND GAS



WELL TYPE: OIL  GAS  LIQUID INJECTION  WASTE DISPOSAL  IF "GAS" PRODUCTION  STORAGE  DEEP  SHALLOW

LOCATION: ELEVATION 1004' WATERSHED WEST FORK RIVER  
DISTRICT HACKERS CREEK COUNTY LEWIS QUADRANGLE STONESTON

SURFACE OWNER MIKE ROSS & IKE MORRIS ACREAGE 38.50±  
ROYALTY OWNER PATRICIA HALL LEASE NO. 2008

PROPOSED WORK:  
DRILL  CONVERT  DRILL DEEPER  REDRILL  FRACTURE OR STIMULATE  PLUG OFF OLD FORMATION  PERFORATE NEW FORMATION  PLUG AND ABANDON  CLEAN OUT AND REPLUG  OTHER

PHYSICAL CHANGE IN WELL (SPECIFY) \_\_\_\_\_ TARGET FORMATION ALEXANDER  
ESTIMATED DEPTH 5990'

WELL OPERATOR MIKE ROSS INC. dba ROSS AND WHARTON GAS CO. DESIGNATED AGENT MIKE ROSS  
ADDRESS P.O. BOX 219 ADDRESS P.O. BOX 219  
COALTON, WV 26257 COALTON, WV 26257

01/11/2013

COUNTY NAME PERMIT