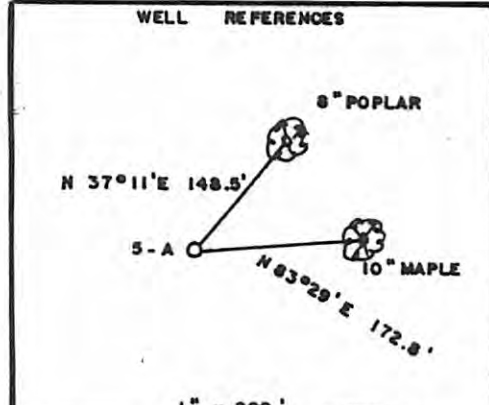
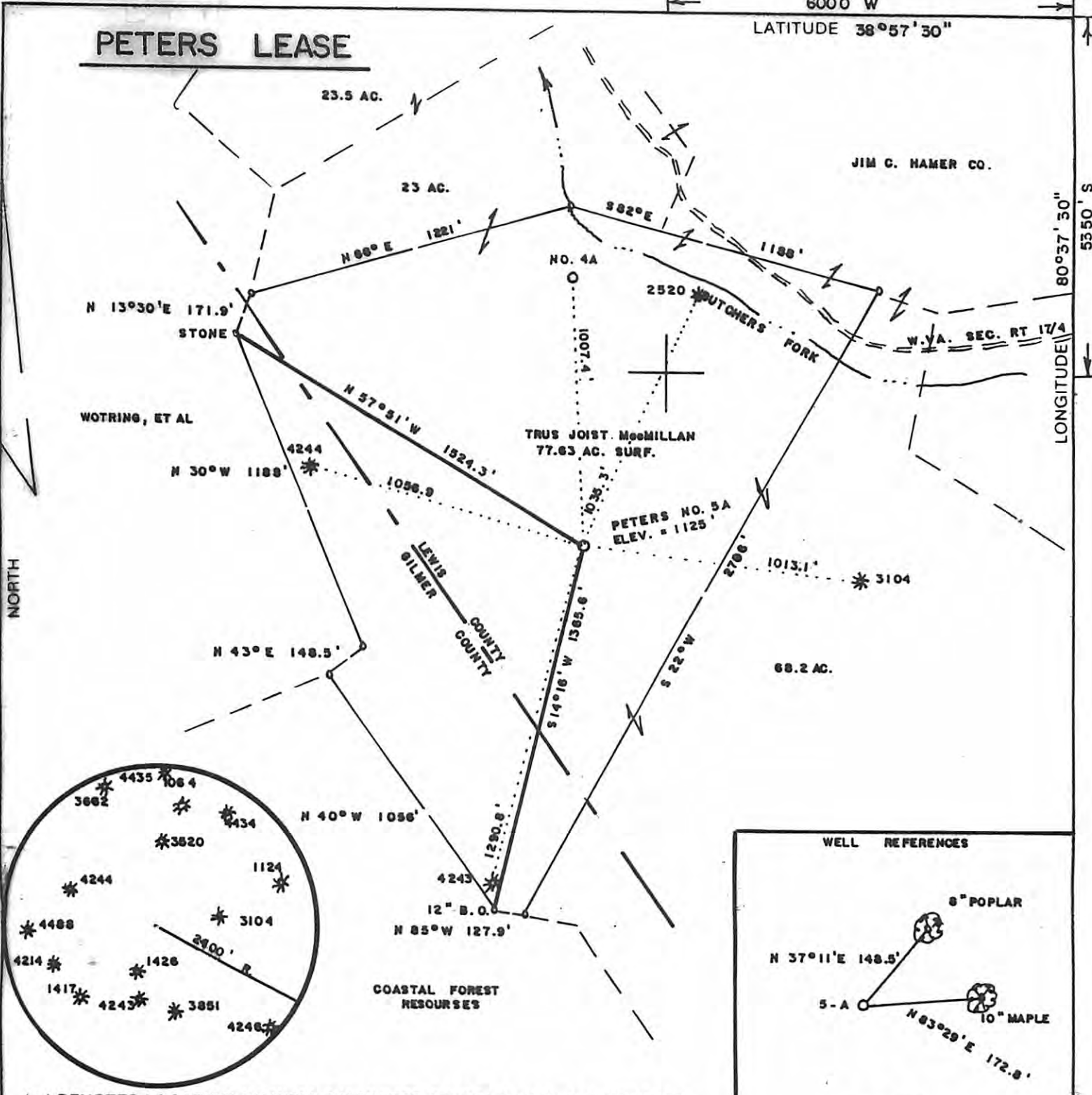


PETERS LEASE

6000' W
LATITUDE 38°57'30"

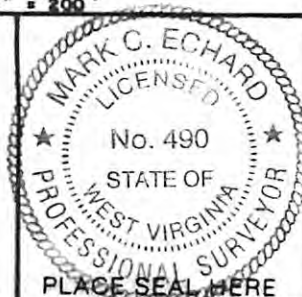
5350' S
80°37'30" LONGITUDE



(+) DENOTES LOCATION OF WELL ON UNITED STATES TOPOGRAPHIC MAPS

FILE NO. _____
DRAWING NO. _____
SCALE 1" = 500'
MINIMUM DEGREE OF ACCURACY 1/200
PROVEN SOURCE OF ELEVATION TOP OF KNOB
SOUTH OF LOCATION ELEV. = 1434'

I THE UNDERSIGNED, HEREBY CERTIFY THAT THIS PLAT IS CORRECT TO THE BEST OF MY KNOWLEDGE AND BELIEF AND SHOWS ALL THE INFORMATION REQUIRED BY LAW AND THE REGULATIONS ISSUED AND PRESCRIBED BY THE DEPARTMENT OF ENERGY.
(SIGNED) Mark C. Echard
R.P.E. _____ L.L.S. 490



STATE OF WEST VIRGINIA
Division of Environmental Protection
OFFICE OF OIL AND GAS



DATE OCTOBER 31, 2008
OPERATOR'S WELL NO: PETERS NO. 5A
API WELL NO.

WELL TYPE: OIL ___ GAS LIQUID INJECTION ___ WASTE DISPOSAL ___
(IF "GAS,") PRODUCTION STORAGE ___ DEEP ___ SHALLOW
LOCATION: ELEVATION 1125 WATER SHED BUTCHERS FORK
DISTRICT COURT HOUSE COUNTY LEWIS
QUADRANGLE GILMER 7.5

47-041-05493
STATE COUNTY PERMIT
CANCELLED

SURFACE OWNER TRUS JOIST MacMILLAN ACREAGE 77.63
OIL & GAS ROYALTY OWNER DON W. PETERS, ET AL LEASE ACREAGE 78.23

PROPOSED WORK: DRILL CONVERT ___ DRILL DEEPER ___ REDRILL ___ FRACTURE OR STIMULATE PLUG OFF OLD FORMATION ___ PERFORATE NEW FORMATION ___ OTHER PHYSICAL CHANGE IN WELL (SPECIFY) _____

PLUG AND ABANDON ___ CLEAN OUT AND REPLUG ___
TARGET FORMATION BENSON ESTIMATED DEPTH 4800'
WELL OPERATOR HORIZON ENERGY CORP. DESIGNATED AGENT ROBERT R. JONES II
ADDRESS SAND FORK ROAD BOX III ADDRESS SAND FORK ROAD BOX III
SAND FORK, WV 26430 SAND FORK, WV 26430

2018/2013