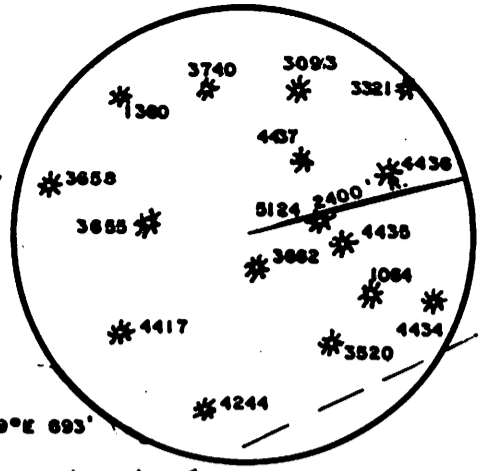


# BUTCHER LEASE

6800' W  
LATITUDE 38° 57' 30"

MIKE ROSS, INC.



BEULAH METZ  
79.89 AC. SURF.

JIM C. HAMER CO.  
462.74 AC.

NO. 1  
3685

S 19° E 693'

S 66° E 726'

S 46° E 1122'

N 63° W 847.5'

S 55° 30' W 488.4'

N 85° W 297'

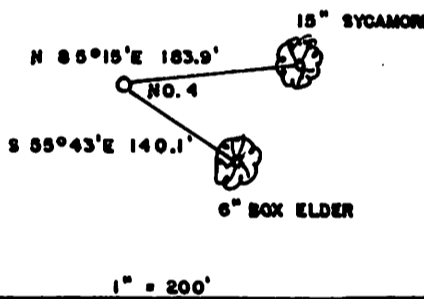
N 57° W 462'

N 7° 30' E 363'

S 66° W 1221'

N 82° W 346.5'


### WELL REFERENCES



(+) DENOTES LOCATION OF WELL ON UNITED STATES TOPOGRAPHIC MAPS

FILE NO. \_\_\_\_\_  
DRAWING NO. \_\_\_\_\_  
SCALE 1" = 500  
MINIMUM DEGREE OF ACCURACY 1/200  
PROVEN SOURCE OF ELEVATION TOP OF KNOB  
SOUTH OF LEASE ELEV. = 1434'

I THE UNDERSIGNED, HEREBY CERTIFY THAT THIS PLAT IS CORRECT TO THE BEST OF MY KNOWLEDGE AND BELIEF AND SHOWS ALL THE INFORMATION REQUIRED BY LAW AND THE REGULATIONS ISSUED AND PRESCRIBED BY THE DEPARTMENT OF ENERGY.  
(SIGNED) Mark C. Echard  
R.P.E. \_\_\_\_\_ L.L.S. 490



STATE OF WEST VIRGINIA  
Division of Environmental Protection  
OFFICE OF OIL AND GAS



DATE OCTOBER 29 2008  
OPERATOR'S WELL NO. BUTCHER NO. 4  
API WELL NO. \_\_\_\_\_

WELL TYPE: OIL \_\_\_ GAS  LIQUID INJECTION \_\_\_ WASTE DISPOSAL \_\_\_  
(IF "GAS,") PRODUCTION  STORAGE \_\_\_ DEEP \_\_\_ SHALLOW   
LOCATION: ELEVATION 826' WATER SHED BUTCHERS FORK  
DISTRICT COURT HOUSE COUNTY LEWIS  
QUADRANGLE GILMER 7.5'

47 - 041 - 05491  
STATE COUNTY PERMIT  
**CANCELLED**

SURFACE OWNER TRUS JOIST MacMILLAN ACREAGE 23.5  
OIL & GAS ROYALTY OWNER GUFFY OIL & GAS ROYALTIES INC. et al LEASE ACREAGE 120.5

LEASE NO. \_\_\_\_\_  
PROPOSED WORK: DRILL  CONVERT \_\_\_ DRILL DEEPER \_\_\_ REDRILL \_\_\_ FRACTURE OR STIMULATE  PLUG OFF OLD FORMATION \_\_\_ PERFORATE NEW FORMATION \_\_\_ OTHER PHYSICAL CHANGE IN WELL (SPECIFY) \_\_\_\_\_

PLUG AND ABANDON \_\_\_ CLEAN OUT AND REPLUG \_\_\_  
TARGET FORMATION 5th SAND ESTIMATED DEPTH 2800'  
WELL OPERATOR HORIZON ENERGY CORP. DESIGNATED AGENT ROBERT R. JONES II  
ADDRESS SAND FORK ROAD BOX 111 SAND FORK, WV 26430 ADDRESS SAND FORK ROAD BOX 111 SAND FORK, WV 26430

10/18/2013

FORM WV-6

S 0006  
08 15 08 EDUIGNOT

COUNTY NAME  
PERMIT