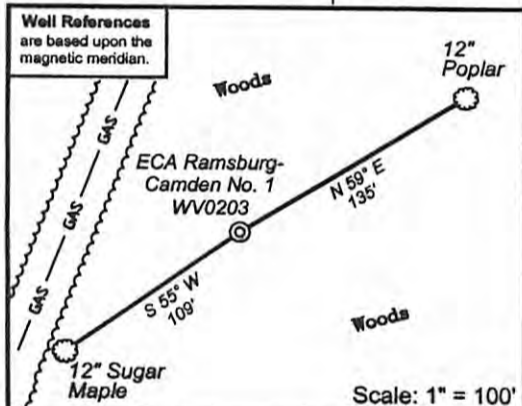


**Notes:**  
 Well site coordinates are  
 N: 716,890 Lat.: 38-58-05.2  
 E: 2,104,656 Long.: 80-37-55.0

West Virginia Coordinate System of 1927 (South Zone) based upon Differential GPS Measurements. Plat orientation, corner and well ties are based upon the grid north meridian. Well location references are based upon the magnetic meridian.




(☉) Denotes Location of Well on United States Topographic Maps




*I, the undersigned, hereby certify that this plat is correct to the best of my knowledge and belief and shows all the information required by law and the regulations issued and prescribed by the Department of Environmental Protection.*

*Jonathan N. White*  
 P.S. 2122



FILE NO: W-125-12-CH-07 (110-5)  
 DRAWING NO: W-125-07\_1WV0203rev.dwg  
 SCALE: 1" = 500'  
 MINIMUM DEGREE OF ACCURACY: 1/200  
 PROVEN SOURCE OF ELEVATION: DGPS Corrected against WVDEP Base Station (Morgantown)



DATE: September 14, 20 07  
 ECA Ramsburg-Camden #1  
 OPERATOR'S WELL NO. WV0203  
**API WELL NO. 47-041-05344**  
 STATE COUNTY PERMIT

WELL TYPE:  OIL  GAS  LIQUID INJECTION  WASTE DISPOSAL  
 (IF GAS) PRODUCTION:  STORAGE  DEEP  SHALLOW

LOCATION: ELEVATION: 1207' WATERSHED Tributary of Sand Fork QUADRANGLE: Gilmer 7.5'  
 DISTRICT: Courthouse COUNTY: Lewis

SURFACE OWNER: Woody Lumber Company ACREAGE: 106  
 OIL AND GAS ROYALTY OWNER: Camden J. Ramsburg, et al LEASE NO: ACREAGE: 106

PROPOSED WORK:  DRILL  CONVERT  DRILL DEEPER  FRACTURE OR STIMULATE  PLUG OFF OLD FORMATION  
 PERFORATE NEW FORMATION  OTHER PHYSICAL CHANGE IN WELL (SPECIFY)  
 PLUG AND ABANDON  CLEAN OUT AND REPLUG TARGET FORMATION: Benson ESTIMATED DEPTH: 5200'

**CANCELLED**

WELL OPERATOR: Mountain "V" Oil & Gas, Inc. DESIGNATED AGENT: Mike Shaver  
 ADDRESS: P.O. Box 470 ADDRESS: P.O. Box 470  
 Bridgeport, WV 26330 Bridgeport, WV 26330

09/13/2013