

4103792P

WW-7  
5-02




West Virginia Department of Environmental Protection  
Office of Oil and Gas  
WELL LOCATION FORM: GPS

API: 47-041-03792 WELL NO.: 10881  
FARM NAME: HOBERT KING  
RESPONSIBLE PARTY NAME: CNX GAS COMPANY LLC  
COUNTY: LEWIS 41 DISTRICT: FREEMANS CREEK 3  
QUADRANGLE: VADIS 7.5 MIN. 1047  
SURFACE OWNER: ANGELA ROSS  
ROYALTY OWNER: LORAINE HARRIS  
UTM GPS NORTHING: 4,323,495.93 METERS  
UTM GPS EASTING: 528,542.35 METERS GPS ELEVATION: 261.69 METERS 858 FT

The Responsible Party named above has chosen to submit GPS coordinates in lieu of preparing a new well location plat for a plugging permit on the above well. The Office of Oil and Gas will not accept GPS coordinates that do not meet the following requirements:

- 1. Datum: NAD 1983, Zone: 17 Coordinate Units: meters Altitude: Height above mean sea level (MSL) - meters
- 2. Accuracy to Datum - 3.05 meters
- 3. Data Collection Method: Survey Grade GPS  ; Post Processed Differential  Real-Time Differential   
Mapping Grade GPS  ; Post Processed Differential  Real-Time Differential


I the undersigned hereby state this data is correct to the best of my knowledge and belief and shows all the information required by law and the regulation issued and prescribed by the Office of Oil and Gas.

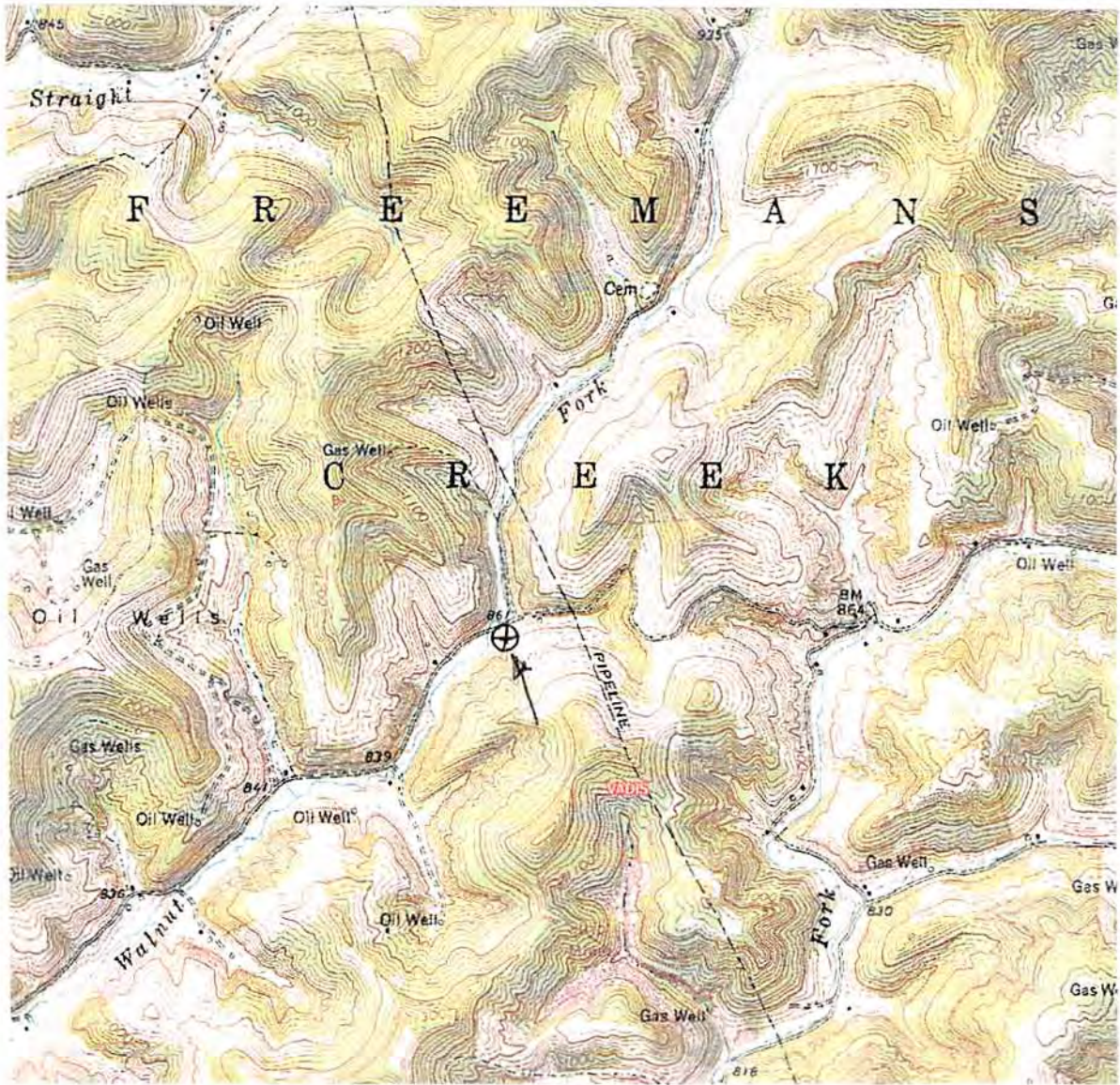
Signature   
Stephen D. Losh, PS #674

Title WV Professional Surveyor #674

Date 07/23/14

CNX USE: NAD 27 WV NORTH SPC: 10881 = 206,126.01' 1,667,683.75' ELEV. = 858.54'





B.S. 7-31-14

|                                                         |                             |
|---------------------------------------------------------|-----------------------------|
| DRAWINGS TO ACCOMPANY FORM WW-9                         |                             |
| CNX GAS COMPANY LLC                                     |                             |
| P. O. BOX 1248                                          |                             |
| JANE LEW, WV 26378                                      |                             |
| <b>RECEIVED</b><br>Office of Oil and Gas<br>WALNUT FORK |                             |
| WATERSHED:                                              | WALNUT FORK                 |
| AUG 11 2014                                             |                             |
| DISTRICT:                                               | FREEMAN'S CK. COUNTY: LEWIS |
| QUADRANGLE:                                             | VADIS No. 10881             |
| DATE:                                                   | 07/23/14 PAGE ___ of ___    |

LAND SURVEYING SERVICES  
 21 CEDAR LANE  
 BRIDGEPORT, WV 26330  
 PHONE: 304-842-2018 OR 5762